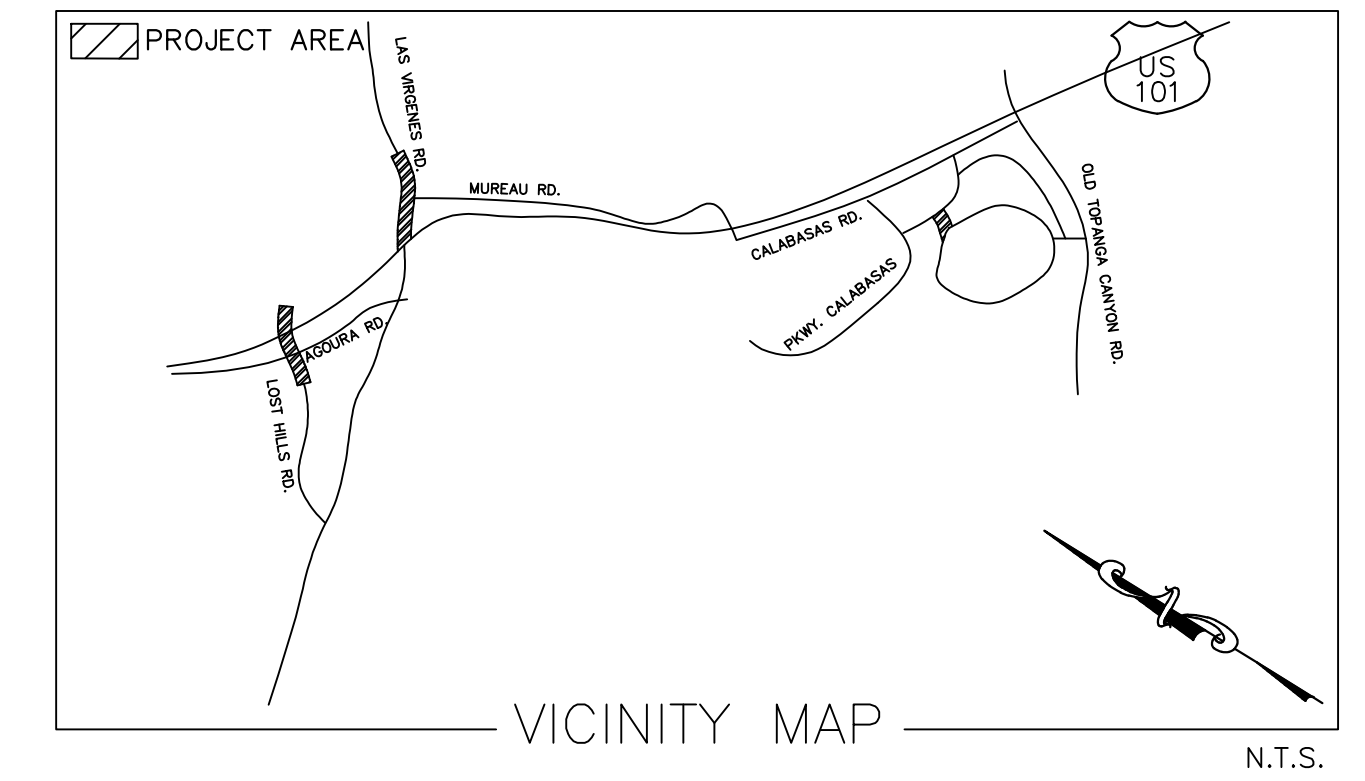




CITY of CALABASAS

SIGNING AND STRIPING PLANS


BIKE LANE CONFLICT STRIPING PROJECT



SIGNING AND STRIPING GENERAL NOTES

1. ALL STRIPING, MARKINGS AND LEGENDS SHALL CONFORM TO THE PROJECT SPECIFICATIONS AND CALIFORNIA MANUAL OF UNIFORM TRAFFIC CONTROL DEVICES (CA MUTCD), LATEST EDITIONS.
2. ALL ARROW MARKINGS SHALL BE TYPE IV (L OR R), UNLESS OTHERWISE NOTED.
3. ALL CLASS II BICYCLE LANE MARKINGS SHALL BE HELMETED BICYCLIST SYMBOL WITH THE BIKE LANE ARROW PER CA MUTCD, LATEST EDITION.
4. LANE WIDTH SHALL BE MEASURED BETWEEN THE CENTERLINES OF EACH ADJACENT SINGLE OR DOUBLE STRIPE OR THE FRONT FACE OF CURB, WHERE APPLICABLE.
5. ALL LANE STRIPING AT INTERSECTION APPROACHES WITHOUT CROSSWALKS OR LIMIT LINES SHALL END 10 FEET FROM THE PROJECTION OF THE INTERSECTION OF THE INTERSECTING CURB LINES.
6. ALL LANE LINES AT INTERSECTION APPROACHES AND DEPARTURES SHALL BEGIN AND END WITH 50' OF SOLID LINE, UNLESS OTHERWISE NOTED.
7. PERMANENT STRIPING SHALL BE CAT TRACKED AND APPROVED BY THE ENGINEER OR THEIR DESIGNEE PRIOR TO FINAL INSTALLATION. A MINIMUM OF TWO (2) WORKING DAYS ARE REQUIRED FOR APPROVAL OF CAT TRACKING. THE CONTRACTOR SHALL BE ON-SITE AND HAVE APPROPRIATE TRAFFIC CONTROL WHEN THE ENGINEER OR THEIR DESIGNEE REVIEWS THE CAT TRACK MARKING.
8. 4" TYPE "Y", REFLECTORIZED TEMPORARY OVERLAY MARKERS (TOM) SHALL BE APPLIED TO EXISTING STRIPING DAMAGED BY CONSTRUCTION ACTIVITIES OR DURING THE INTERIM BETWEEN PLACING NEW PAVEMENT AND TRAFFIC STRIPING. CENTERLINE TOM SHALL BE YELLOW; STOP BAR AND LANE MARKING TOM SHALL BE WHITE. ALL TOM SHALL BE SPACED EVERY 24". STOP BAR TEMPORARY STRIPING SHALL HAVE TWO HORIZONTAL LAYERS SPACED 12" APART. TOM SHALL BE APPLIED TO THE PAVEMENT BEFORE OPENING THE TRAVEL WAY TO TRAFFIC. TEMPORARY OVERLAY MARKERS SHALL NOT BE INSTALLED THROUGH ANY INTERSECTION.
9. NO SEPARATE PAYMENT SHALL BE MADE FOR TEMPORARY LANE MARKINGS. FAILURE TO APPLY TEMPORARY TRAFFIC MARKINGS AS REQUIRED WILL RESULT IN A \$500/CALENDAR DAY FINE ASSESSED TO THE CONTRACTOR.
10. ALL SIGNING SHALL CONFORM TO THE PROJECT SPECIFICATIONS AND CALIFORNIA MANUAL OF UNIFORM TRAFFIC CONTROL DEVICES (CA MUTCD), LATEST EDITIONS.
11. ALL POSTS SHALL BE PRE-PUNCHED, 12 GAUGE, 2" TELES PAR SQUARE TUBE GALVANIZED STEEL, MANUFACTURED BY "UNISTRUT" WITH BREAKAWAY ANCHOR SLEEVES OR APPROVED EQUAL.
12. ALL SIGN SHOWN ON PLANS SHALL CONFORM TO THE CA MUTCD, LATEST EDITION.
13. EXISTING SIGNS SHALL NOT BE REMOVED UNTIL REPLACEMENT SIGNS HAVE BEEN INSTALLED OR UNTIL THE EXISTING SIGNS ARE NO LONGER REQUIRED FOR THE DIRECTION OF TRAFFIC OPERATIONS.
14. ALL CONFLICTING TRAFFIC STRIPING, MARKINGS AND RAISED PAVEMENT MARKERS SHALL BE REMOVED BY WET SANDBLASTING, UNLESS DIRECTED OTHERWISE BY THE ENGINEER OR THEIR DESIGNEE. RAISED PAVEMENT MARKERS SHALL BE REMOVED PRIOR TO THE SANDBLASTING OPERATION.
15. WHEREVER SANDBLASTING IS BEING CONDUCTED WITHIN 10' FROM TRAFFIC, ALL RESIDUES FROM THE OPERATION SHALL BE REMOVED IMMEDIATELY AFTER CONTACT BETWEEN THE SAND AND THE SURFACE BEING TREATED. SUCH REMOVAL SHALL BE EXECUTED WITH A VACUUM ATTACHMENT OPERATING CONCURRENTLY WITH THE SAND-BLASTING OPERATION.
16. ALL PAVEMENT MARKINGS AND LEGENDS SHALL BE REMOVED IN A SQUARED OFF PATTERN TO ADEQUATELY ELIMINATE ANY INDICATION OF THE ORIGINAL MARKING OR LEGEND.
17. ALL SIGNING AND STRIPING REMOVALS SHALL OCCUR BEFORE ANY CHANGE IS MADE IN THE TRAFFIC PATTERNS, AND BEFORE INSTALLING NEW STRIPING, MARKINGS AND LEGENDS.
18. ALL SANDBLASTED ASPHALT PAVEMENT SHALL BE SEALED WITH AN ASPHALT EMULSION AND CRACK SEALED.

SHEET INDEX	
SHEET NO.	DESCRIPTION
2	LOST HILLS ROAD BETWEEN CANWOOD STREET AND AGOURA ROAD
3	LOST HILLS ROAD BETWEEN AGOURA ROAD AND MALIBU HILLS ROAD
4	LAS VIRGENES ROAD BETWEEN 101 NB FREEWAY AND PARKMOR ROAD
5	PARK CAPRI
6	LOST HILLS ROAD TRAFFIC CONTROL PLANS
7	LOST HILLS ROAD TRAFFIC CONTROL PLANS



DIAL TOLL FREE
1-800-422-4133
AT LEAST TWO DAYS
BEFORE YOU DIG
UNDERGROUND SERVICE ALERT (USA)
OF SOUTHERN CALIFORNIA




CITY of CALABASAS
PUBLIC WORKS DEPARTMENT

100 CIVIC CENTER WAY
CALABASAS, CA 91302
PHONE 818.224.1600
FAX 818.225.7338

WWW.CITYOFCALABASAS.COM

REVISIONS					RECORD DRAWING	AS-BUILT DRAWING	SIGNING AND STRIPING PLANS
No.	DESCRIPTION	REVISED BY:	APPROVED BY:	DATE	I HEREBY CERTIFY THAT THE WORK SHOWN ON DRAWING No. _____ SHEET No. _____ THROUGH _____ MARKED AS "RECORD DRAWING" HAS BEEN CONSTRUCTED IN CONFORMANCE WITH LINES AND GRADES AS SHOWN ON SAID PLANS, DRAWINGS, REFERENCED SPECIFICATIONS, AND APPROVED CHANGE ORDERS, AS INDICATED IN THE REVISION BLOCK.	I HEREBY CERTIFY THAT THE WORK SHOWN HEREON, MARKED AS "AS-BUILT", HAS BEEN CONSTRUCTED IN CONFORMANCE WITH LINES AND GRADES AS SHOWN ON SAID PLANS, DRAWINGS, REFERENCED SPECIFICATIONS, AND APPROVED CHANGE ORDERS, AS INDICATED IN THE REVISION BLOCK.	LOST HILLS ROAD, LAS VIRGENES ROAD, AND PARK CAPRI



DATE: 8/19/2024



APPROVED FOR CONSTRUCTION:

C. Castle

8/15/24

CURTIS CASTLE, P.E.
CITY ENGINEER/PUBLIC WORKS DIRECTOR

DATE

SIGNATURE _____ DATE _____

NAME _____ INSPECTOR

PROJECT ENGINEER'S SIGNATURE _____ DATE _____

PROJECT ENGINEER'S NAME _____ CITY LAND DEVELOPMENT REP.

PREPARED FOR:

CITY OF CALABASAS

DESIGNED BY: _____

CHECKED BY: _____

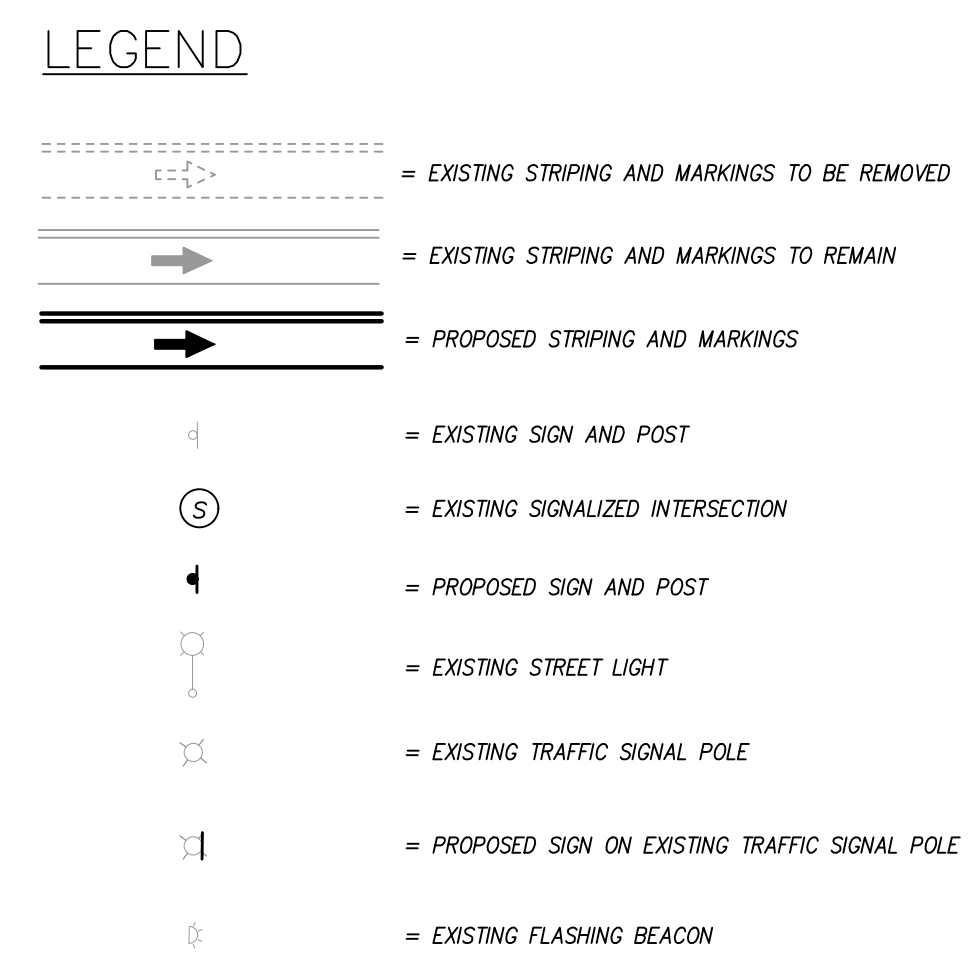
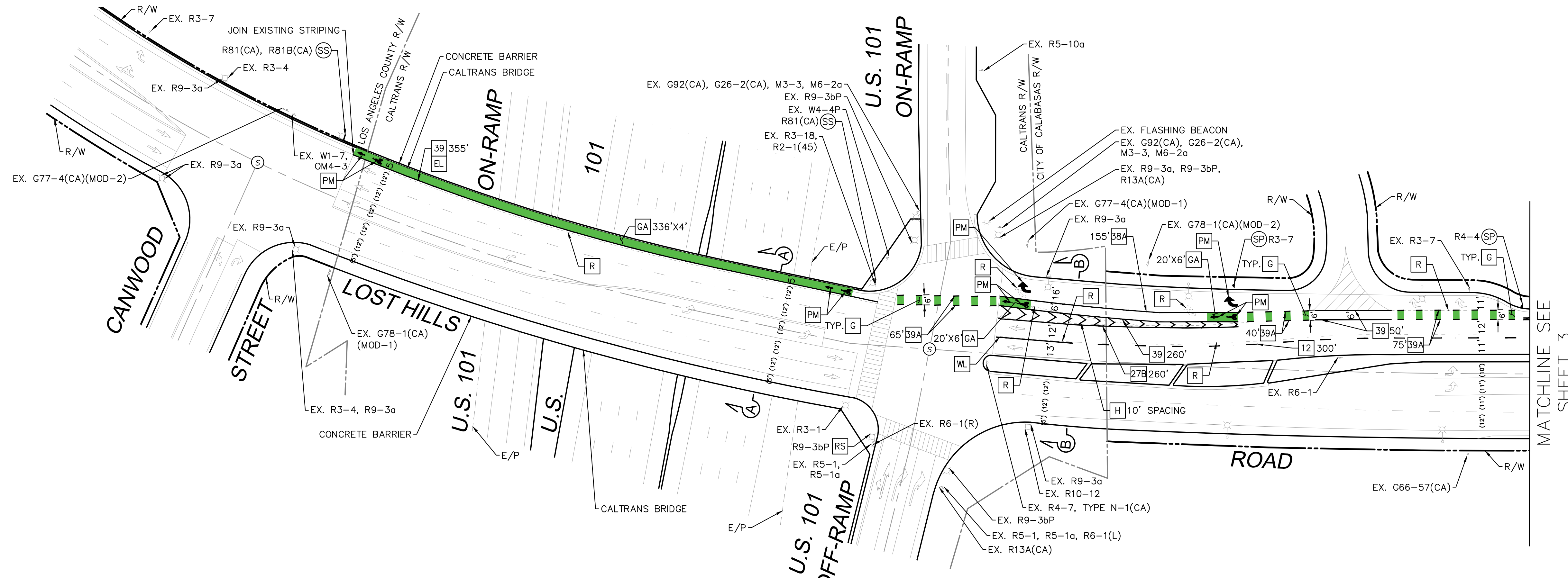
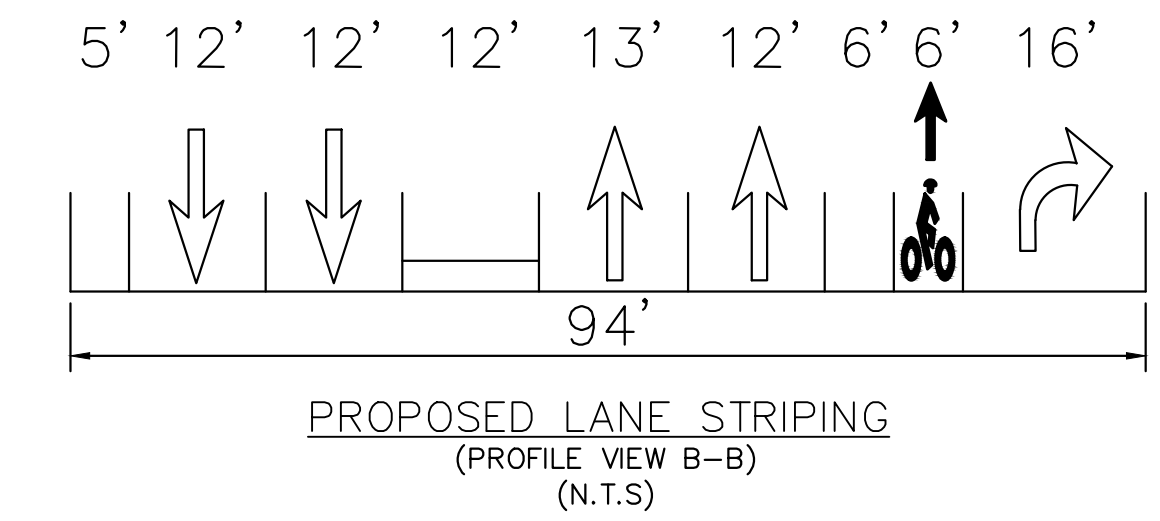
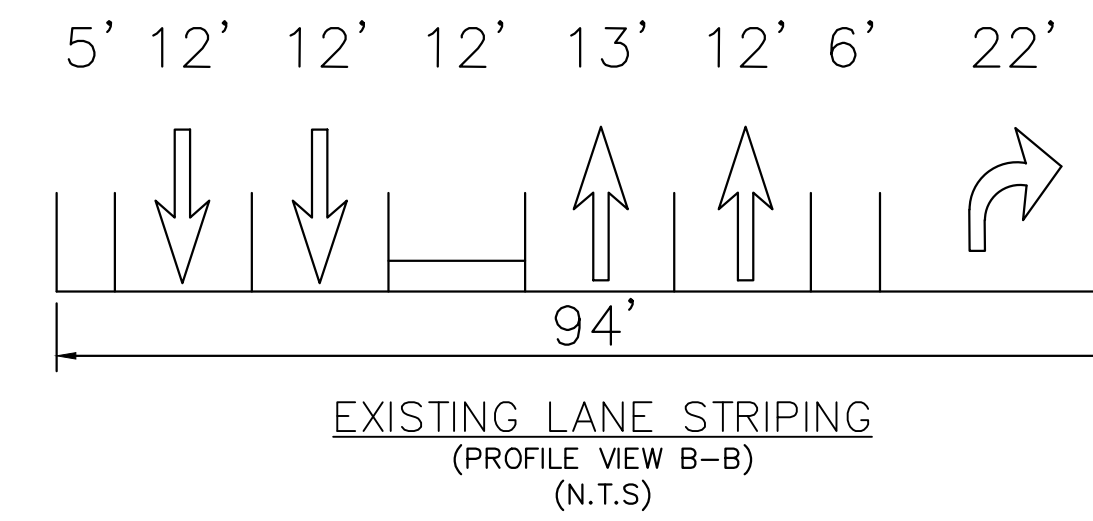
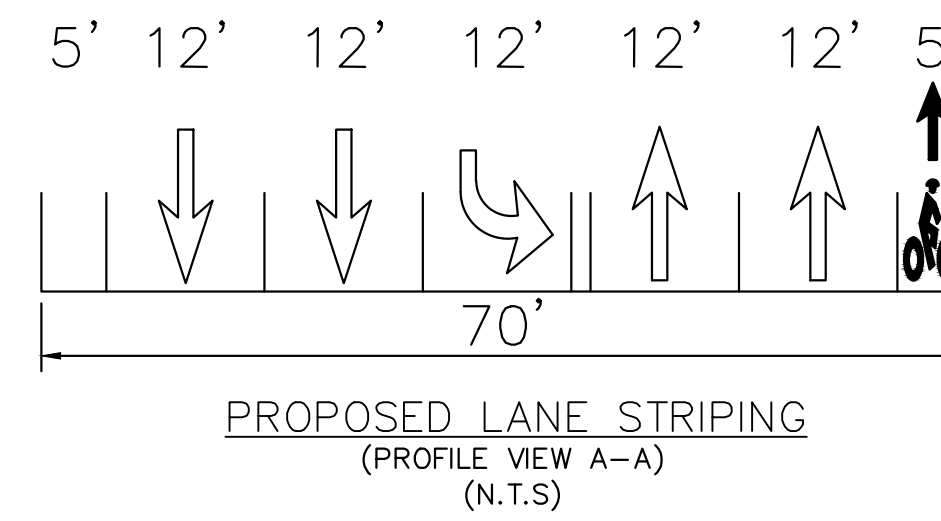
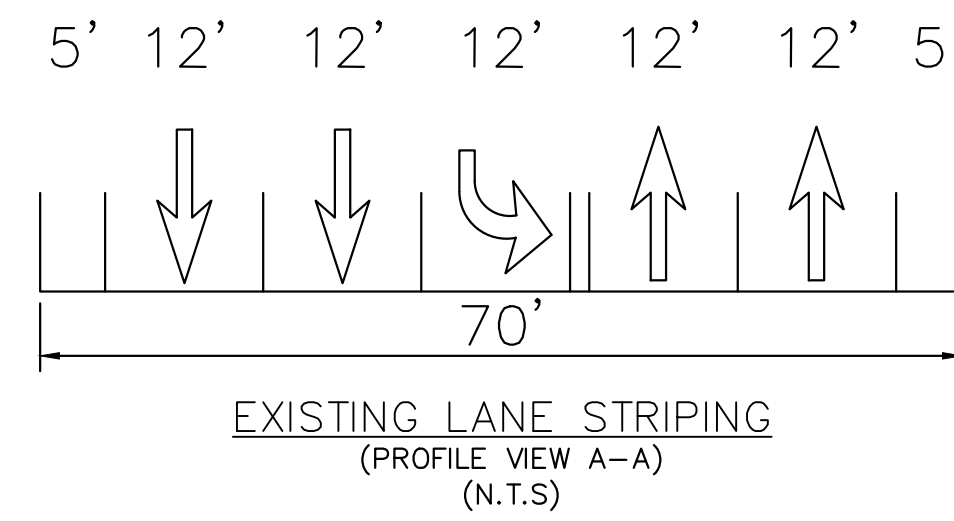
DRAWN BY: NL

SCALE:

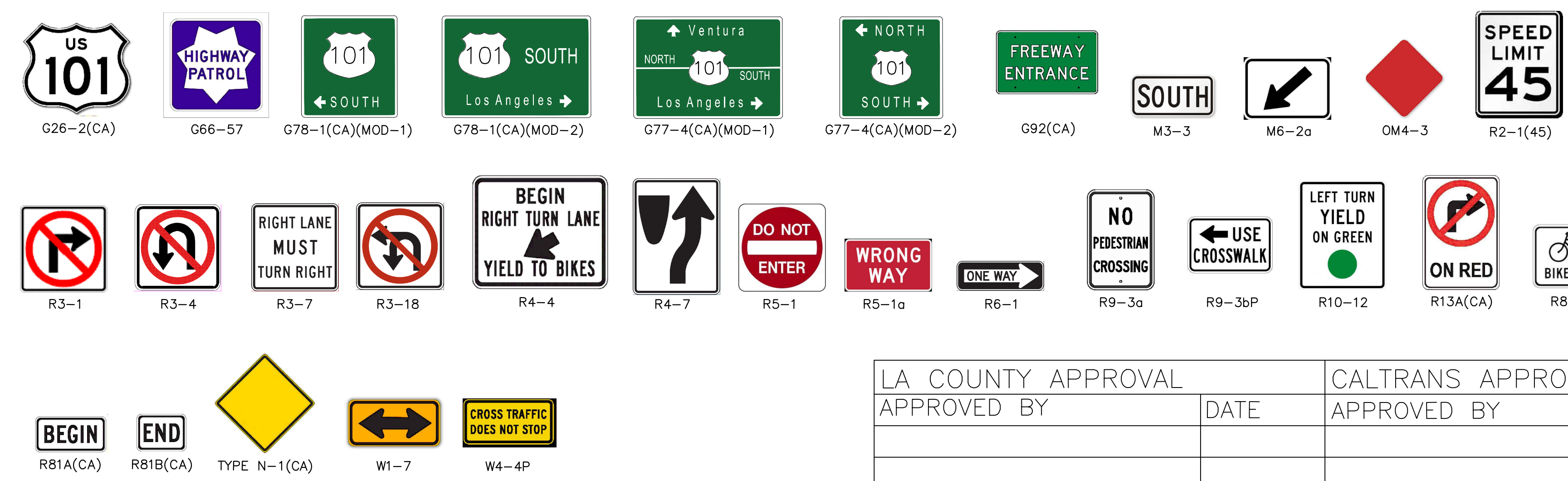
N.T.S.

SHEET NO.

1 of 7

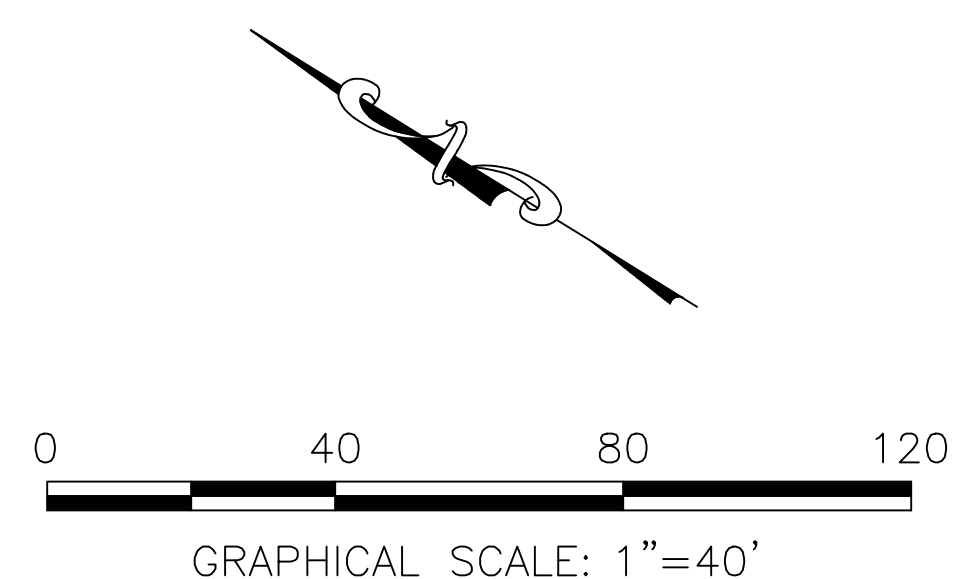


SIGN LEGEND



PROJECT AREA DISTRIBUTION

60.7% CITY OF CALABASAS
37.1% CALTRANS DISTRICT 07
2.2% LOS ANGELES COUNTY



CONSTRUCTION NOTES:

- SP FURNISH AND INSTALL SIGN AND POST AS SHOWN.
- SS FURNISH AND INSTALL SIGN ON EXISTING TRAFFIC SIGNAL POLE AS SHOWN (STRAP & SADDLE BRACKET METHOD).
- XX INSTALL TRAFFIC STRIPE DETAIL PER CALTRANS STD PLANS. XX=DESIGNATED TRAFFIC STRIPE DETAIL NUMBER.
- EL INSTALL EDGE LINE RUMBLE STRIP IN-LINE WITH TRAFFIC STRIPE DETAIL 39 PER CALTRANS STD PLANS.
- G INSTALL GREEN BIKE LANE CONFLICT PAINT IN BETWEEN DETAIL 39A STRIPING.
- GA INSTALL GREEN BIKE LANE CONFLICT PAINT AS SHOWN.
- H INSTALL 12" DIAGONAL/CHEVRON HATCH AT 45° ANGLE AS SHOWN.
- PM INSTALL PAVEMENT MARKING AS SHOWN PER CALTRANS STD PLANS.
- R REMOVE EXISTING TRAFFIC STRIPE/PAVEMENT MARKING AS SHOWN.
- RS REMOVE EXISTING SIGN.
- WL INSTALL 6" SOLID WHITE, 50' LONG LANE LINE.

LA COUNTY APPROVAL		CALTRANS APPROVAL	
APPROVED BY	DATE	APPROVED BY	DATE

CITY of CALABASAS
PUBLIC WORKS DEPARTMENT
100 CIVIC CENTER WAY
CALABASAS, CA 91302
PHONE 818.224.1600
FAX 818.225.7338
WWW.CITYOFCALABASAS.COM

REVISIONS					RECORD DRAWING	AS-BUILT DRAWING
No.	DESCRIPTION	REVISED BY:	APPROVED BY:	DATE	I HEREBY CERTIFY THAT THE WORK SHOWN ON DRAWING No. _____ SHEET No. _____ THROUGH _____ MARKED AS "RECORD DRAWING" HAS BEEN CONSTRUCTED IN CONFORMANCE WITH LINES AND GRADES AS SHOWN ON SAID PLANS, DRAWINGS, REFERENCED SPECIFICATIONS, AND APPROVED CHANGE ORDERS, AS INDICATED IN THE REVISION BLOCK.	I HEREBY CERTIFY THAT THE WORK SHOWN HEREON, MARKED AS "AS-BUILT", HAS BEEN CONSTRUCTED IN CONFORMANCE WITH LINES AND GRADES AS SHOWN ON SAID PLANS, DRAWINGS, REFERENCED SPECIFICATIONS, AND APPROVED CHANGE ORDERS, AS INDICATED IN THE REVISION BLOCK.

PLANS PREPARED BY:
Kimley-Horn
660 S. FIGUEROA STREET, SUITE 2050
LOS ANGELES, CA 90017
PHONE: 213-281-4040 WWW.KIMLEY-HORN.COM
UNDER THE SUPERVISION OF:
Jason Melchor
JASON MELCHOR, P.E. RCE C65218 TBD

APPROVED FOR CONSTRUCTION:
Curtis Castle
8/15/24
CURTIS CASTLE, P.E.
CITY ENGINEER/PUBLIC WORKS DIRECTOR
DATE


SIGNING AND STRIPING PLANS
LOST HILLS ROAD BETWEEN CANWOOD STREET AND AGOURA ROAD

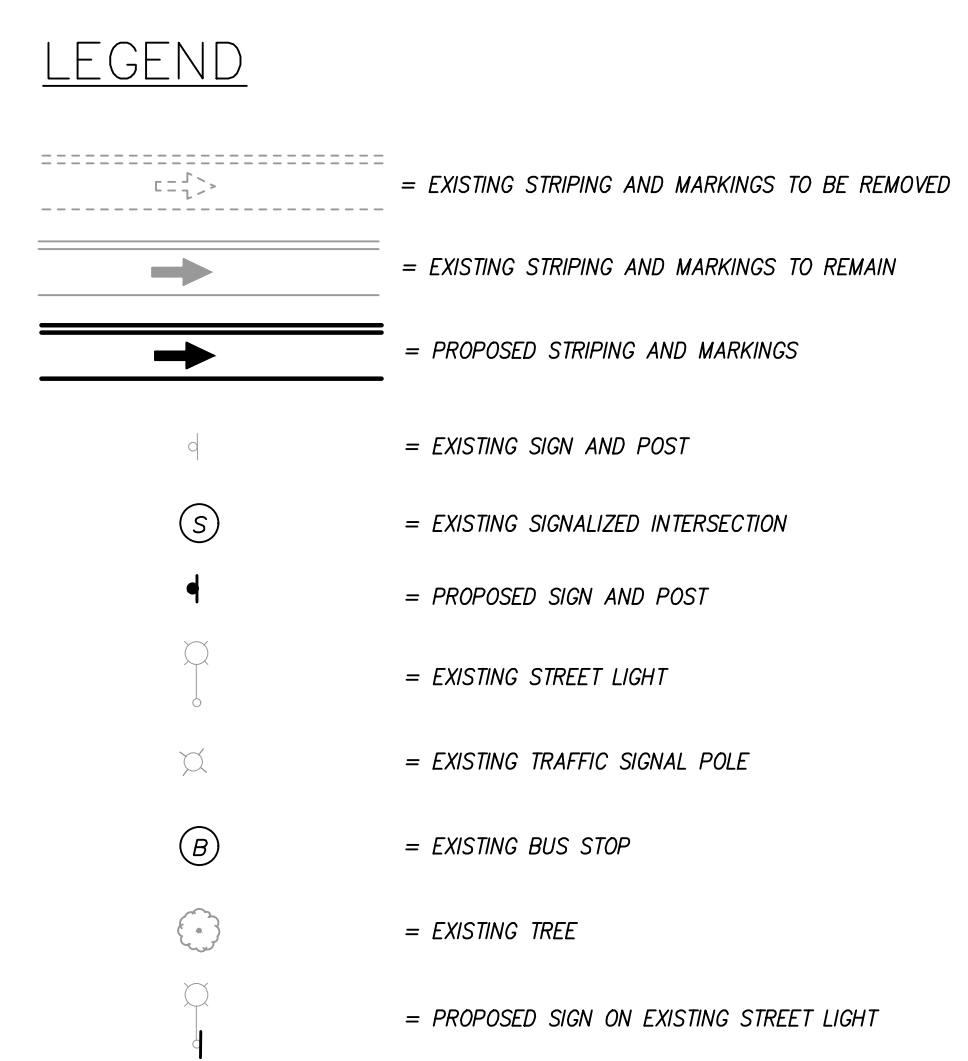
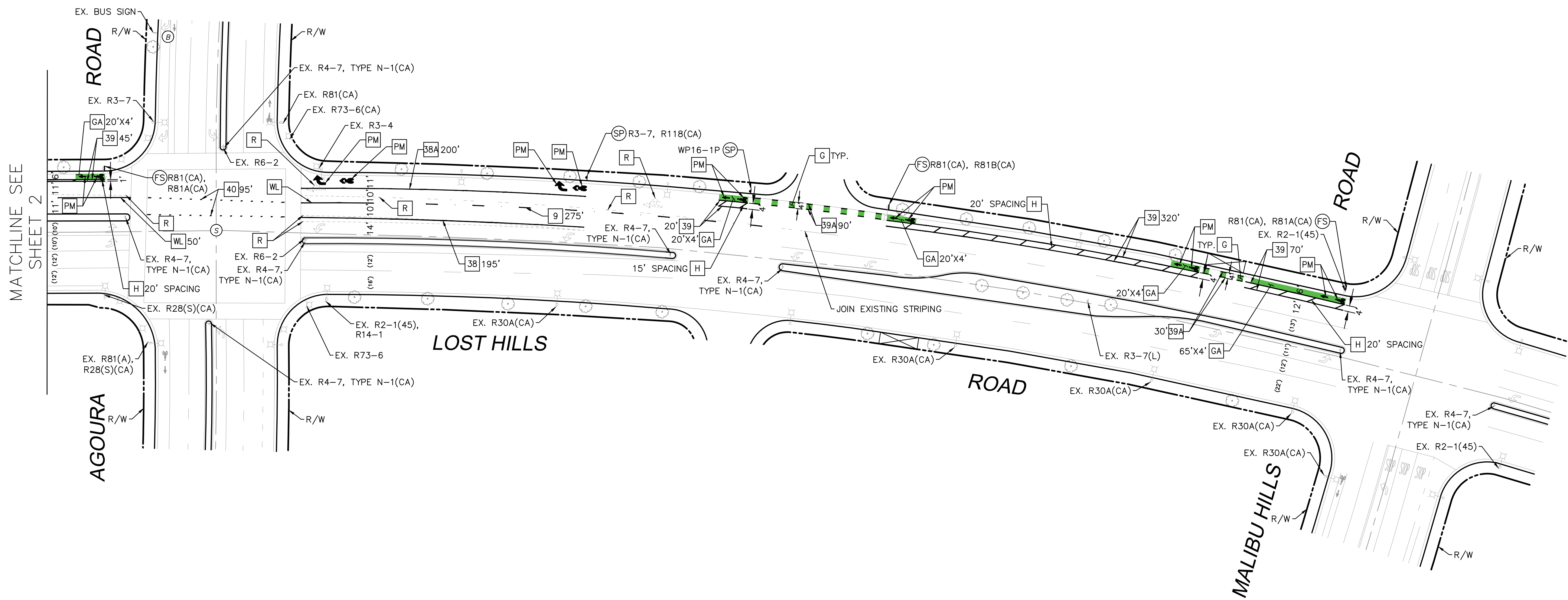
PREPARED FOR:
CITY OF CALABASAS

DESIGNED BY: _____
CHECKED BY: _____
DRAWN BY: NL

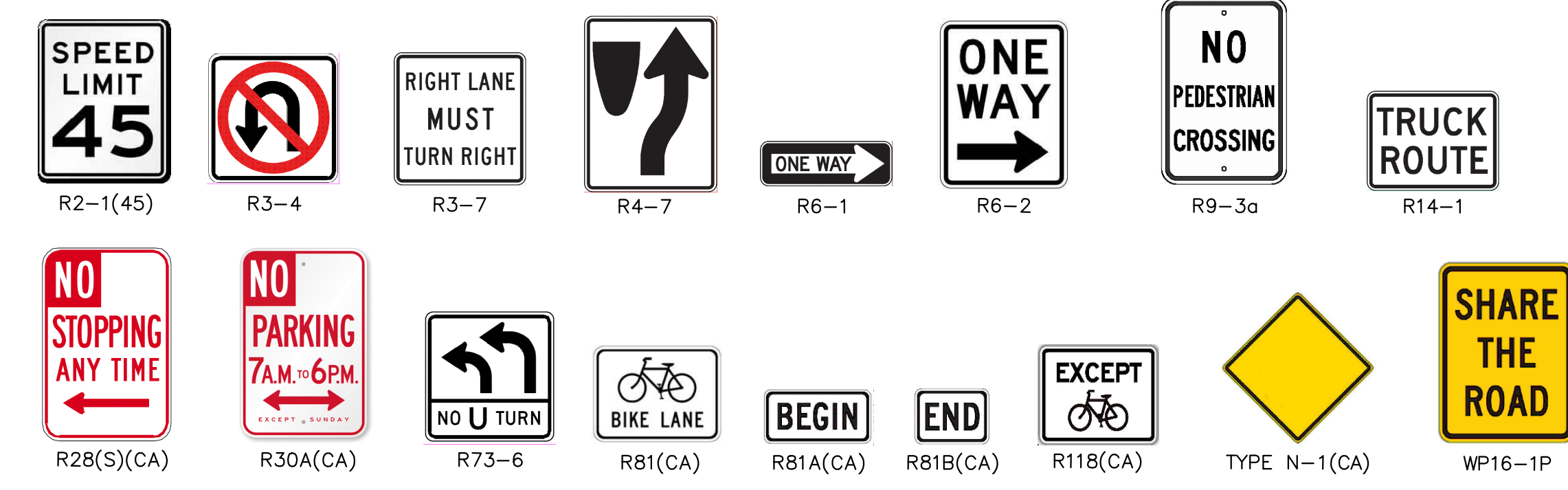
SCALE:
1" = 40'

SHEET NO.
2 of 7

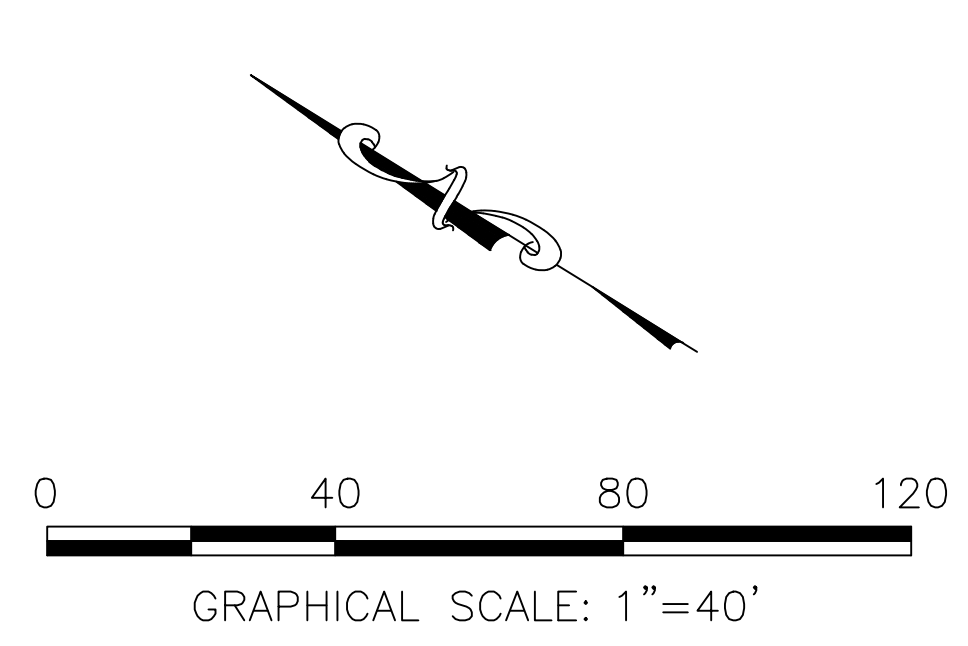




SIGN LEGEND



PROJECT AREA DISTRIBUTION
100% CITY OF CALABASAS



CONSTRUCTION NOTES:

- (FS) FURNISH AND INSTALL SIGN AS SHOWN.
- (SP) FURNISH AND INSTALL SIGN AND POST AS SHOWN.
- (XX) INSTALL TRAFFIC STRIPE DETAIL PER CALTRANS STD PLANS. XX=DESIGNATED TRAFFIC STRIPE DETAIL NUMBER.
- (G) INSTALL GREEN BIKE LANE CONFLICT PAINT IN BETWEEN DETAIL 39A STRIPING.
- (GA) INSTALL GREEN BIKE LANE CONFLICT PAINT AS SHOWN.
- (H) INSTALL 12" DIAGONAL/CHEVRON HATCH AT 45' ANGLE AS SHOWN.
- (PM) INSTALL PAVEMENT MARKING AS SHOWN PER CALTRANS STD PLANS.
- (R) REMOVE EXISTING TRAFFIC STRIPE/PAVEMENT MARKING AS SHOWN.
- (WL) INSTALL 6" SOLID WHITE, 50' LONG LANE LINE.

REVISIONS

No.	DESCRIPTION	REVISED BY:	APPROVED BY:	DATE

RECORD DRAWING

I HEREBY CERTIFY THAT THE WORK SHOWN ON DRAWING No. _____ SHEET No. _____ THROUGH _____ MARKED AS "RECORD DRAWING" HAS BEEN CONSTRUCTED IN CONFORMANCE WITH LINES AND GRADES AS SHOWN ON SAID PLANS, DRAWINGS, REFERENCED SPECIFICATIONS, AND APPROVED CHANGE ORDERS, AS INDICATED IN THE REVISION BLOCK.

SIGNATURE _____ DATE _____

NAME _____ INSPECTOR

AS-BUILT DRAWING

I HEREBY CERTIFY THAT THE WORK SHOWN HEREON, MARKED AS "AS-BUILT", HAS BEEN CONSTRUCTED IN CONFORMANCE WITH LINES AND GRADES AS SHOWN ON SAID PLANS, DRAWINGS, REFERENCED SPECIFICATIONS, AND APPROVED CHANGE ORDERS, AS INDICATED IN THE REVISION BLOCK.

PROJECT ENGINEER'S SIGNATURE _____ DATE _____

PROJECT ENGINEER'S NAME _____ CITY LAND DEVELOPMENT REP.

SIGNING AND STRIPING PLANS

LOST HILLS ROAD BETWEEN AGOURA ROAD AND MALIBU HILLS ROAD

PREPARED FOR: CITY OF CALABASAS

DESIGNED BY: _____
CHECKED BY: _____
DRAWN BY: NL

SCALE: 1"=40'

SHEET NO. 3 of 7

PLANS PREPARED BY:

660 S. FIGUEROA STREET, SUITE 2050
LOS ANGELES, CA 90017
PHONE: 213-281-4040 WWW.KIMLEY-HORN.COM

UNDER THE SUPERVISION OF:

JASON MELCHOR, P.E. RCE C65218 TBD

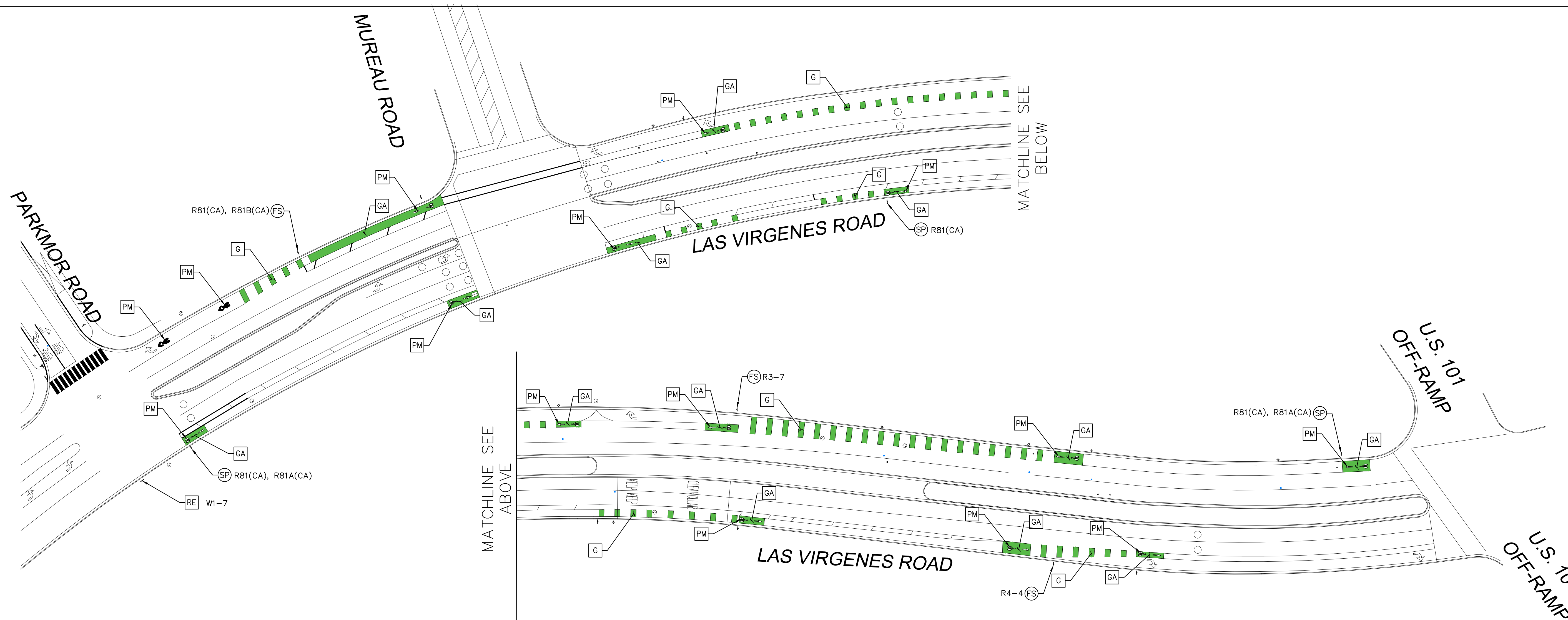
APPROVED FOR CONSTRUCTION:

CURTIS CASTLE, P.E.
CITY ENGINEER/PUBLIC WORKS DIRECTOR

8/15/24

DATE

DATE: 8/19/2024

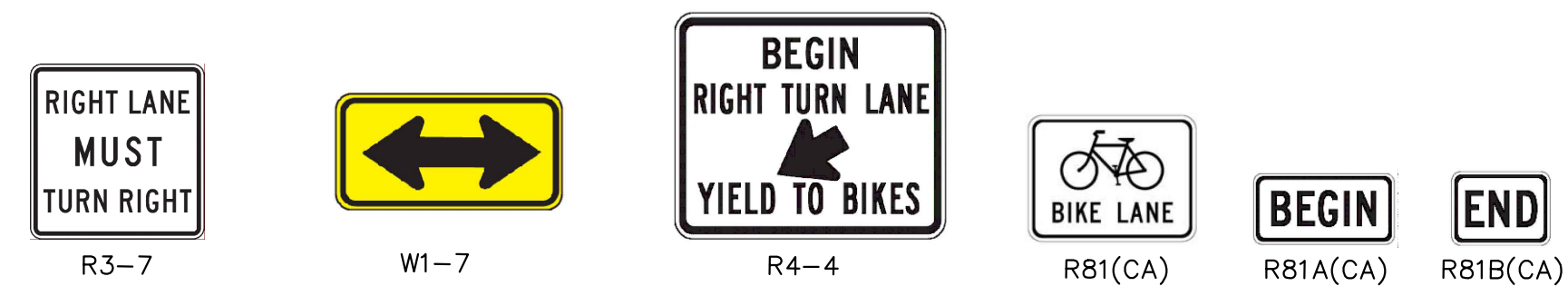


LEGEND

	= EXISTING STRIPING AND MARKINGS TO BE REMOVED
	= EXISTING STRIPING AND MARKINGS TO REMAIN
	= PROPOSED STRIPING AND MARKINGS
	= EXISTING SIGN AND POST
	= EXISTING SIGNALIZED INTERSECTION
	= PROPOSED SIGN AND POST
	= EXISTING STREET LIGHT
	= EXISTING TRAFFIC SIGNAL POLE
	= EXISTING BUS STOP
	= EXISTING TREE
	= PROPOSED SIGN ON EXISTING STREET LIGHT

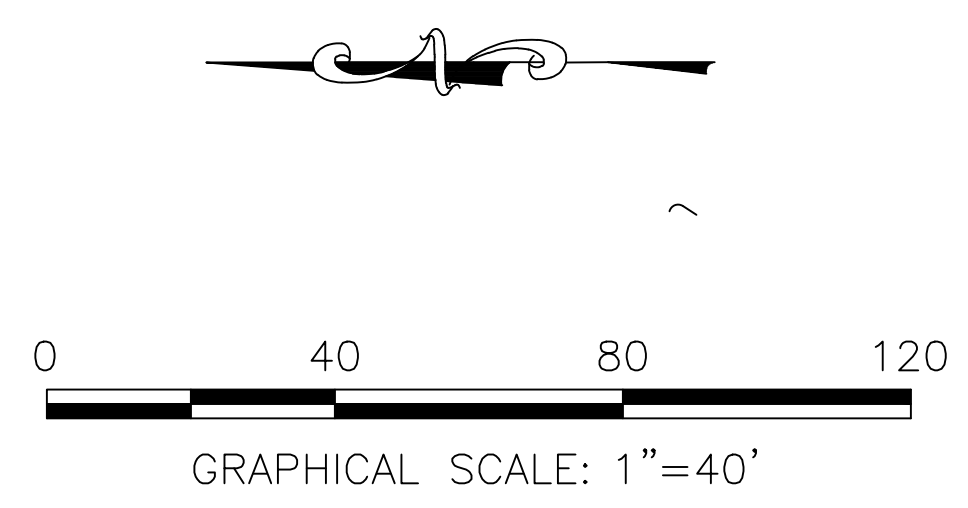
PROJECT AREA DISTRIBUTION
100% CITY OF CALABASAS

SIGN LEGEND



CONSTRUCTION NOTES:

- ⓈP FURNISH AND INSTALL SIGN AND POST AS SHOWN.
- ⓈS FURNISH AND INSTALL SIGN AS SHOWN.
- G INSTALL GREEN BIKE LANE CONFLICT PAINT IN BETWEEN DETAIL 39A STRIPING.
- GA INSTALL GREEN BIKE LANE CONFLICT PAINT AS SHOWN.
- PM INSTALL PAVEMENT MARKING AS SHOWN PER CALTRANS STD PLANS.
- RS REMOVE EXISTING SIGN.
- RE REPLACE EXISTING SIGN.



CITY of CALABASAS
PUBLIC WORKS DEPARTMENT
100 CIVIC CENTER WAY
CALABASAS, CA 91302
PHONE 818.224.1600
FAX 818.225.7338
WWW.CITYOFCALABASAS.COM

REGISTERED PROFESSIONAL ENGINEER
CURTIS S CASTLE
C 72493
CIVIL
STATE OF CALIFORNIA

APPROVED FOR CONSTRUCTION:

Curtis Castle 8/15/24

CURTIS CASTLE, P.E.
CITY ENGINEER/PUBLIC WORKS DIRECTOR DATE

REVISIONS				
No.	DESCRIPTION	REVISED BY:	APPROVED BY:	DATE

RECORD DRAWING

I HEREBY CERTIFY THAT THE WORK SHOWN ON DRAWING No. _____ SHEET No. _____ THROUGH _____, MARKED AS "RECORD DRAWING", HAS BEEN CONSTRUCTED IN CONFORMANCE WITH LINES AND GRADES AS SHOWN ON SAID PLANS, DRAWINGS, REFERENCED SPECIFICATIONS, AND APPROVED CHANGE ORDERS, AS INDICATED IN THE REVISION BLOCK.

SIGNATURE DATE

NAME INSPECTOR

AS-BUILT DRAWING

I HEREBY CERTIFY THAT THE WORK SHOWN HEREON, MARKED AS "AS-BUILT", HAS BEEN CONSTRUCTED IN CONFORMANCE WITH LINES AND GRADES AS SHOWN ON SAID PLANS, DRAWINGS, REFERENCED SPECIFICATIONS, AND APPROVED CHANGE ORDERS, AS INDICATED IN THE REVISION BLOCK.

PROJECT ENGINEER'S SIGNATURE DATE

PROJECT ENGINEER'S NAME CITY LAND DEVELOPMENT REP.

SIGNING AND STRIPING PLANS

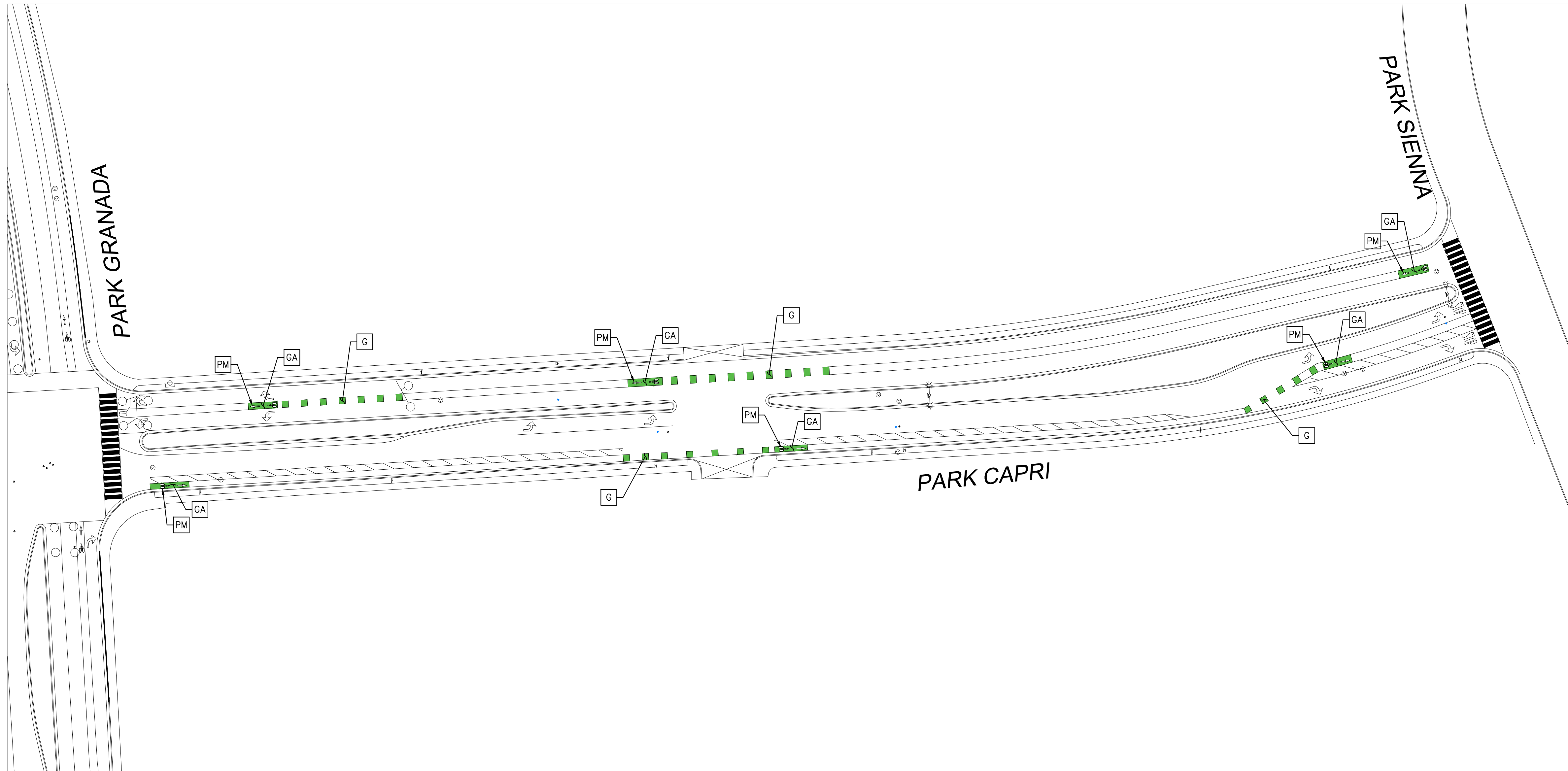
LAS VIRGENES ROAD BETWEEN 101-NB FREEWAY AND PARKMOR ROAD

PREPARED FOR: CITY OF CALABASAS

DESIGNED BY: _____
CHECKED BY: _____ TH
DRAWN BY: _____ TB

SCALE: 1"=40'

SHEET NO. 4 of 7



LEGEND

- = EXISTING STRIPING AND MARKINGS TO BE REMOVED
- = EXISTING STRIPING AND MARKINGS TO REMAIN
- = PROPOSED STRIPING AND MARKINGS
- = EXISTING SIGN AND POST
- = EXISTING SIGNALIZED INTERSECTION
- = PROPOSED SIGN AND POST
- = EXISTING STREET LIGHT
- = EXISTING TRAFFIC SIGNAL POLE
- = EXISTING BUS STOP
- = EXISTING TREE
- = PROPOSED SIGN ON EXISTING STREET LIGHT

PROJECT AREA DISTRIBUTION
100% CITY OF CALABASAS



CONSTRUCTION NOTES:

- G** INSTALL GREEN BIKE LANE CONFLICT PAINT IN BETWEEN DETAIL 39A STRIPING.
- GA** INSTALL GREEN BIKE LANE CONFLICT PAINT AS SHOWN.
- PM** INSTALL PAVEMENT MARKING AS SHOWN PER CALTRANS STD PLANS.

CITY of CALABASAS
PUBLIC WORKS DEPARTMENT
100 CIVIC CENTER WAY
CALABASAS, CA 91302
PHONE 818.224.1600
FAX 818.225.7338
WWW.CITYOFCALABASAS.COM

REVISIONS					RECORD DRAWING	AS-BUILT DRAWING
No.	DESCRIPTION	REVISED BY:	APPROVED BY:	DATE	I HEREBY CERTIFY THAT THE WORK SHOWN ON DRAWING No. _____ SHEET No. _____ THROUGH _____, MARKED AS "RECORD DRAWING", HAS BEEN CONSTRUCTED IN CONFORMANCE WITH LINES AND GRADES AS SHOWN ON SAID PLANS, DRAWINGS, REFERENCED SPECIFICATIONS, AND APPROVED CHANGE ORDERS, AS INDICATED IN THE REVISION BLOCK.	I HEREBY CERTIFY THAT THE WORK SHOWN HEREON, MARKED AS 'AS-BUILT', HAS BEEN CONSTRUCTED IN CONFORMANCE WITH LINES AND GRADES AS SHOWN ON SAID PLANS, DRAWINGS, REFERENCED SPECIFICATIONS, AND APPROVED CHANGE ORDERS, AS INDICATED IN THE REVISION BLOCK.













SIGNING AND STRIPING PLANS	
PARK CAPRI	
PREPARED FOR: CITY OF CALABASAS	DESIGNED BY: _____ CHECKED BY: _____ TH DRAWN BY: _____ TB SCALE: 1" = 40' SHEET NO. 5 of 7
SIGNATURE _____ DATE _____ NAME _____ INSPECTOR _____	PROJECT ENGINEER'S SIGNATURE _____ DATE _____ PROJECT ENGINEER'S NAME _____ CITY LAND DEVELOPMENT REP. _____

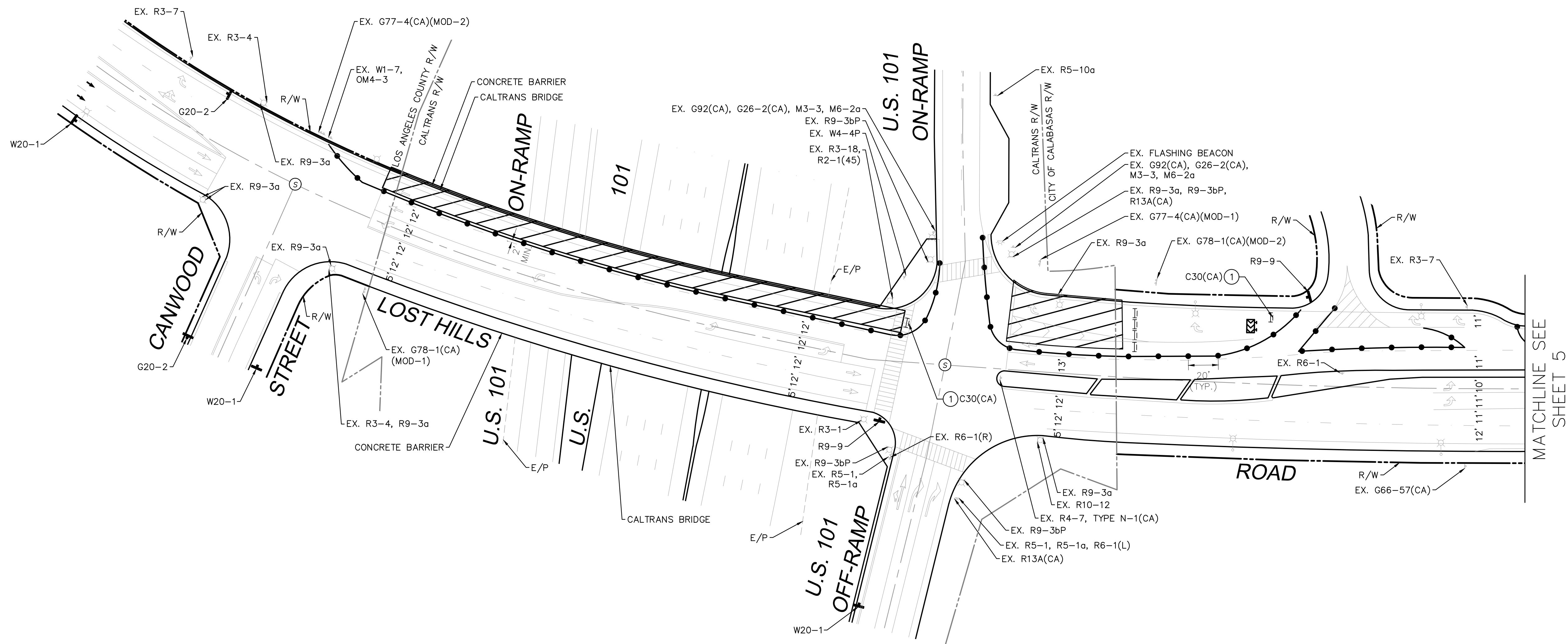


APPROVED FOR CONSTRUCTION:

































Curtis Castle
8/15/24
CURTIS CASTLE, P.E.
CITY ENGINEER/PUBLIC WORKS DIRECTOR DATE

LEGEND

-  = EXISTING STRIPING AND MARKINGS TO REMAIN
-  = EXISTING SIGN AND POST
-  = EXISTING SIGNALIZED INTERSECTION
-  = EXISTING STREET LIGHT
-  = EXISTING TRAFFIC SIGNAL POLE
-  = EXISTING FLASHING BEACON
-  = CONSTRUCTION WORK AREA
-  = CHANNELIZERS (SURFACE MOUNTED)
-  = CONSTRUCTION SIGN AND POST
-  = DIRECTION OF TRAVEL
-  = TYPE III BARRICADE
-  = FLASHING ARROW SIGN

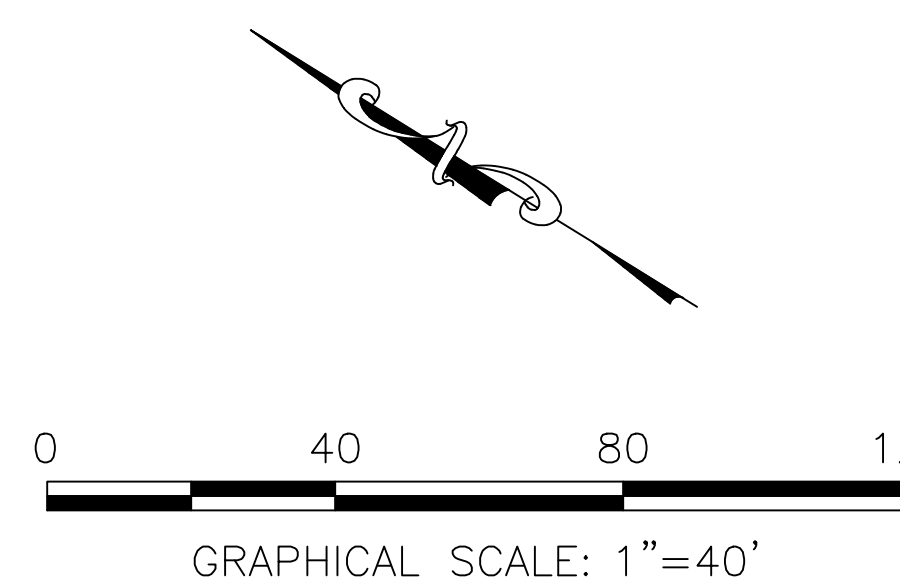


SIGN LEGEND

 C30(CA)	 G20-2	 G26-2(CA)	 G66-57	 G78-1(CA)(MOD-1)	 G78-1(CA)(MOD-2)	 G77-4(CA)(MOD-1)	 G77-4(CA)(MOD-2)	 G92(CA)	 M3-3	 M6-2a			
 OM4-3	 R2-1(45)	 R3-1	 R3-4	 R3-7	 R3-18	 R4-7	 R5-1	 R5-1a	 R6-1	 R6-2	 R9-3a	 R9-3bP	 R10-12
 R13A(CA)	 R14-1	 R73-6	 TYPE N-1(CA)	 W1-7	 W4-4P	 W20-1							


PROJECT AREA DISTRIBUTION

60.7% CITY OF CALABASAS
 37.1% CALTRANS DISTRICT 07
 2.2% LOS ANGELES COUNTY



CONSTRUCTION NOTES:
 ① FURNISH AND INSTALL SIGN ON TYPE III BARRICADE AS INDICATED.


LA COUNTY APPROVAL		CALTRANS APPROVAL	
APPROVED BY	DATE	APPROVED BY	DATE



City of CALABASAS
 PUBLIC WORKS DEPARTMENT
 100 CIVIC CENTER WAY
 CALABASAS, CA 91302
 PHONE 818.224.1600
 FAX 818.225.7338
 WWW.CITYOFCALABASAS.COM


REVISIONS					RECORD DRAWING	AS-BUILT DRAWING
No.	DESCRIPTION	REVISED BY:	APPROVED BY:	DATE	I HEREBY CERTIFY THAT THE WORK SHOWN ON DRAWING No. _____ SHEET No. _____ THROUGH _____ MARKED AS "RECORD DRAWING" HAS BEEN CONSTRUCTED IN CONFORMANCE WITH LINES AND GRADES AS SHOWN ON SAID PLANS, DRAWINGS, REFERENCED SPECIFICATIONS, AND APPROVED CHANGE ORDERS, AS INDICATED IN THE REVISION BLOCK.	I HEREBY CERTIFY THAT THE WORK SHOWN HEREON, MARKED AS "AS-BUILT", HAS BEEN CONSTRUCTED IN CONFORMANCE WITH LINES AND GRADES AS SHOWN ON SAID PLANS, DRAWINGS, REFERENCED SPECIFICATIONS, AND APPROVED CHANGE ORDERS, AS INDICATED IN THE REVISION BLOCK.

TRAFFIC CONTROL PLANS	
LOST HILLS ROAD BETWEEN CANWOOD STREET AND AGOURA ROAD	
PREPARED FOR:	DESIGNED BY: _____
CITY OF CALABASAS	CHECKED BY: _____
	DRAWN BY: NL
SCALE:	1" = 40'
SHEET NO.	6 of 7




REGISTERED PROFESSIONAL ENGINEER
 JASON MELCHOR
 No. C65218
 09-30-2025
 CIVIL
 STATE OF CALIFORNIA

PLANS PREPARED BY:




660 S. FIGUEROA STREET, SUITE 2050
 LOS ANGELES, CA 90017
 PHONE: 213-261-4040 WWW.KIMLEY-HORN.COM

UNDER THE SUPERVISION OF:



JASON MELCHOR, P.E. RCE C65218 TBD

APPROVED FOR CONSTRUCTION:

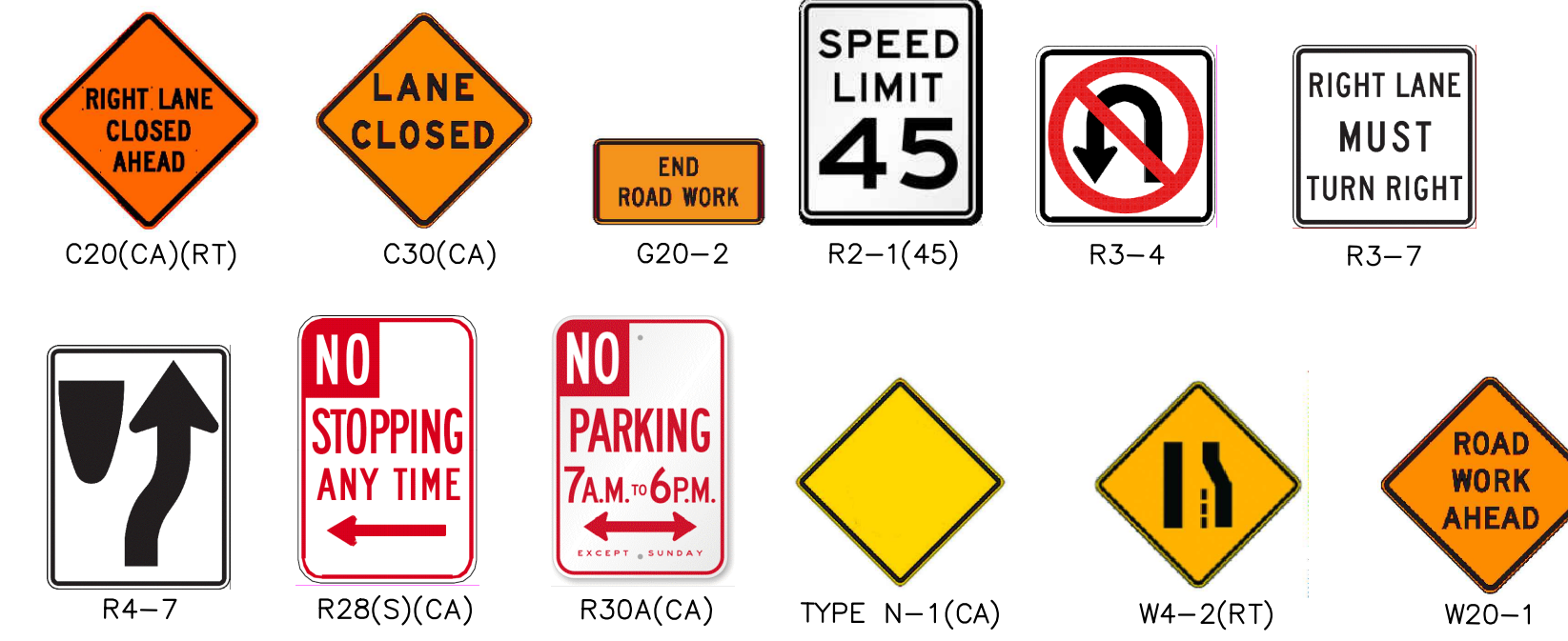


8/15/24

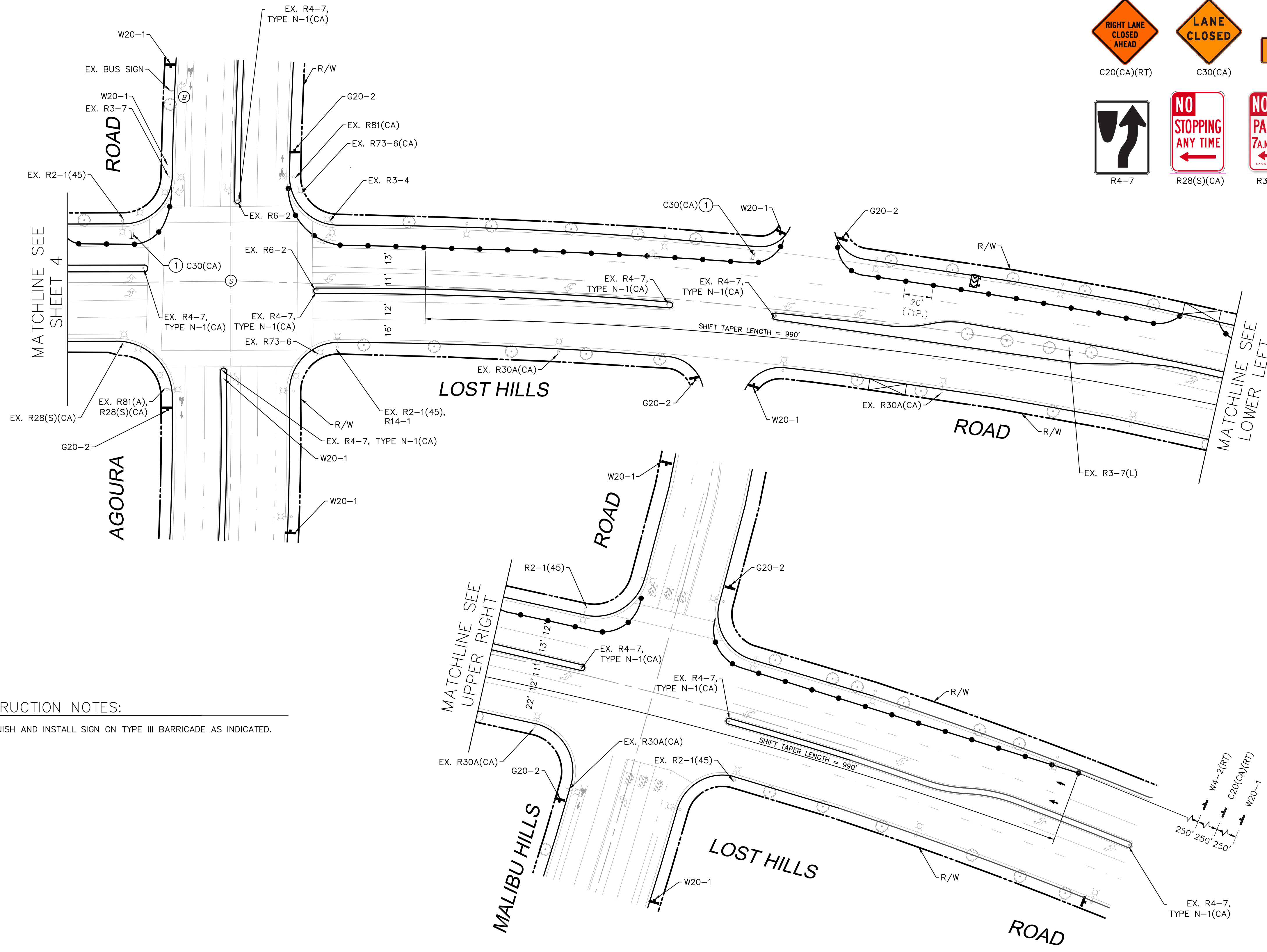
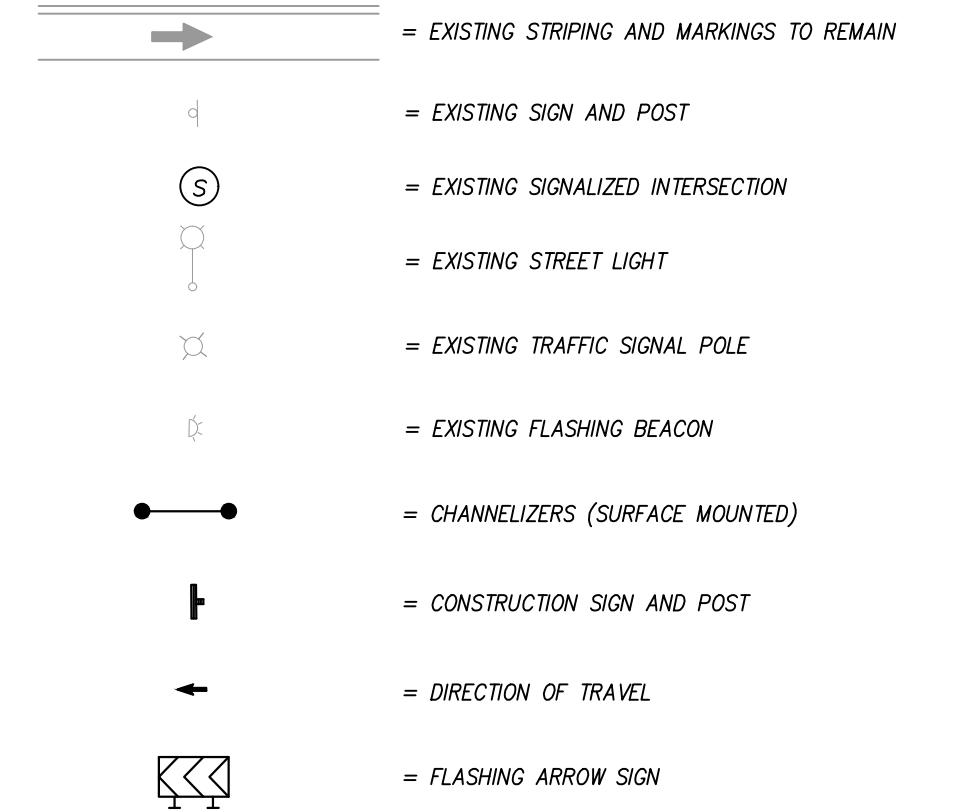
CURTIS CASTLE, P.E.
 CITY ENGINEER/PUBLIC WORKS DIRECTOR

DATE

SIGN LEGEND

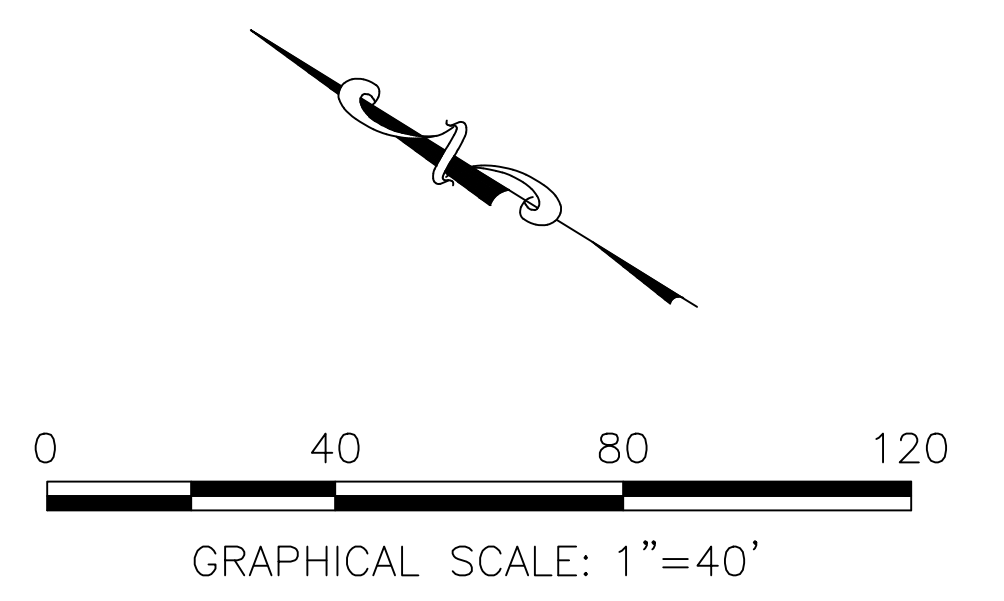


LEGEND



CONSTRUCTION NOTES:
 ① FURNISH AND INSTALL SIGN ON TYPE III BARRICADE AS INDICATED.

PROJECT AREA DISTRIBUTION
 100% CITY OF CALABASAS



CITY of CALABASAS
 PUBLIC WORKS DEPARTMENT
 100 CIVIC CENTER WAY
 CALABASAS, CA 91302
 PHONE 818.224.1600
 FAX 818.225.7338
 WWW.CITYOFCALABASAS.COM

REVISIONS					RECORD DRAWING	AS-BUILT DRAWING	TRAFFIC CONTROL PLANS
No.	DESCRIPTION	REVISED BY:	APPROVED BY:	DATE	I HEREBY CERTIFY THAT THE WORK SHOWN ON DRAWING No. _____ SHEET No. _____ THROUGH _____ MARKED AS "RECORD DRAWING" HAS BEEN CONSTRUCTED IN CONFORMANCE WITH LINES AND GRADES AS SHOWN ON SAID PLANS, DRAWINGS, REFERENCED SPECIFICATIONS, AND APPROVED CHANGE ORDERS, AS INDICATED IN THE REVISION BLOCK.	I HEREBY CERTIFY THAT THE WORK SHOWN HEREON, MARKED AS "AS-BUILT", HAS BEEN CONSTRUCTED IN CONFORMANCE WITH LINES AND GRADES AS SHOWN ON SAID PLANS, DRAWINGS, REFERENCED SPECIFICATIONS, AND APPROVED CHANGE ORDERS, AS INDICATED IN THE REVISION BLOCK.	LOST HILLS ROAD BETWEEN AGOURA ROAD AND MALIBU HILLS ROAD

PLANS PREPARED BY:

 660 S. FIGUEROA STREET, SUITE 2050
 LOS ANGELES, CA 90017
 PHONE: 213-281-4040 WWW.KIMLEY-HORN.COM
 UNDER THE SUPERVISION OF:

 JASON MELCHOR, P.E. RCE C65218 TBD

APPROVED FOR CONSTRUCTION:

 CURTIS CASTLE, P.E.
 CITY ENGINEER/PUBLIC WORKS DIRECTOR
 DATE: 8/15/24



DATE: 8/19/2024