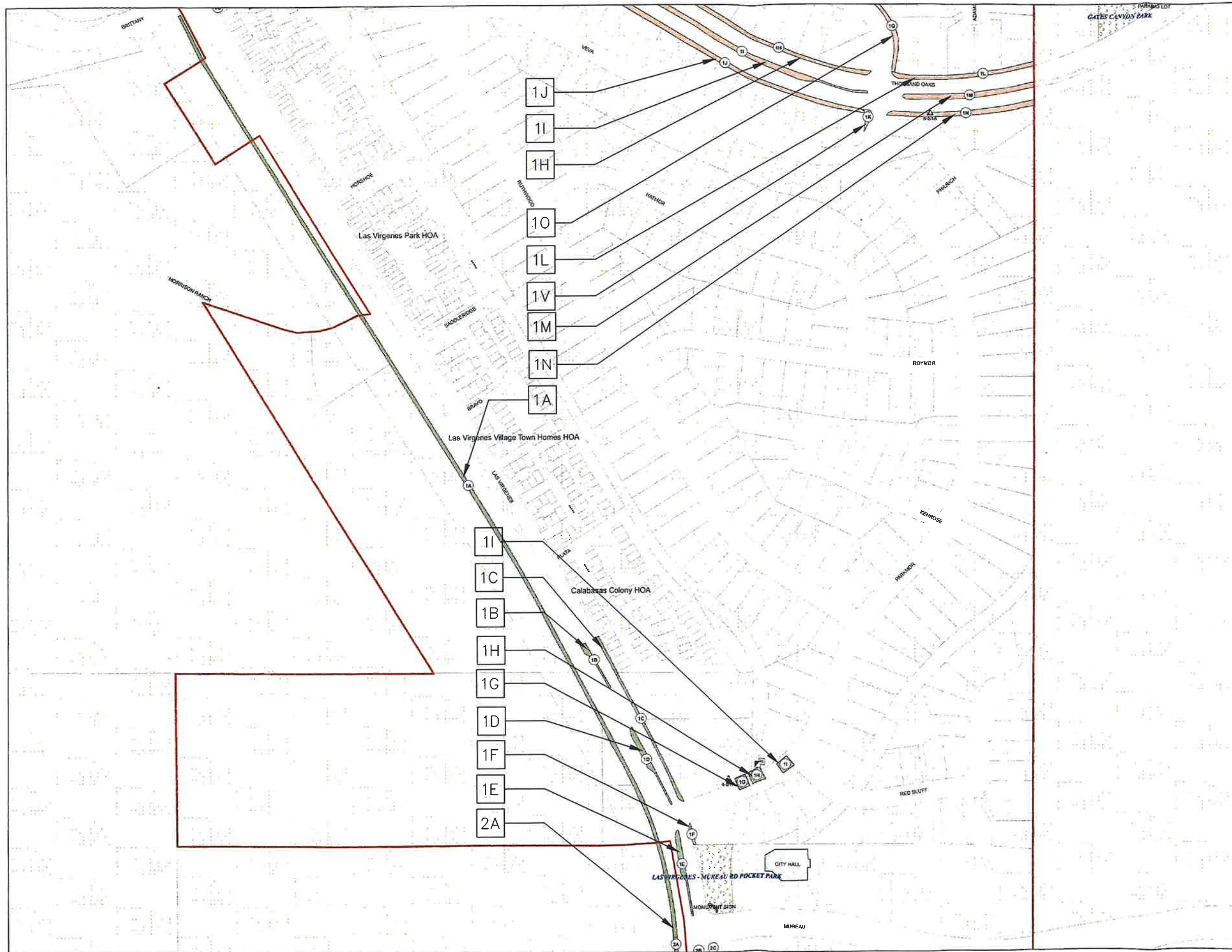




CITY of CALABASAS

PUBLIC WORKS LANDSCAPE MAINTENANCE ZONE 2 (AREA 1) MALIBU CANYON



LEGEND

PUBLIC WORKS MAINTENANCE ZONES

- ZONE 1 - MALIBU CANYON
- ZONE 2 - MALIBU CANYON
- ZONE 3 - SARATOGAS
- ZONE 4 - LOST HILLS / LAS VIRGENES
- ZONE 5 - PKWY CALABASAS ON/OFF RAMP'S
- ZONE 6 - N/A
- ZONE 7 - CALABASAS PARK
- ZONE 8 - MULHOLLAND HIGHWAY
- ZONE 9 - N/A
- ZONE 10 - N/A
- ZONE 11 - N/A
- ZONE 12 - MULWOOD COMMUNITY
- ZONE 13 - EDDINGHAM COMMUNITY
- FENCING
- TRAILS
- V_DITCHES
- CREEK
- STRUCTURES
- PARKS

IRRIGATION CONTROLLERS/DEVICES


- CALSENSE
- DIG
- IRRITROL
- LEIT
- RAIN BIRD
- RAINMASTER
- RAINDIAL
- TORO
- CHAMPION
- BACK FLOW PREVENTOR
- ELECTRIC METER
- WATER METER
- WATER METER - RECLAIMED





CITY of CALABASAS

PUBLIC WORKS MISCELLANEOUS AGOURA/ MALIBU HILLS



LEGEND

PUBLIC WORKS MAINTENANCE ZONES

- ZONE 1 - MALIBU CANYON
- ZONE 2 - MALIBU CANYON
- ZONE 3 - SARATOGAS
- ZONE 4 - LOST HILLS / LAS VIRGENES
- ZONE 5 - PKWY CALABASAS ON/OFF RAMPS
- ZONE 6 - N/A
- ZONE 7 - CALABASAS PARK
- ZONE 8 - MULHOLLAND HIGHWAY
- ZONE 9 - N/A
- ZONE 10 - N/A
- ZONE 11 - N/A
- ZONE 12 - MILWOOD COMMUNITY
- ZONE 13 - EDDINGHAM COMMUNITY

- FENCING
- TRAILS
- V_DITCHES
- CREEK
- STRUCTURES
- PARKS

IRRIGATION CONTROLLERS/DEVICES

- CALSENSE
- DIG
- IRRITROL
- LEIT
- RAIN BIRD
- RAINMASTER
- RAINDIAL
- TORO
- CHAMPION
- BACK FLOW PREVENTOR
- ELECTRIC METER
- WATER METER
- WATER METER - RECLAIMED





CITY of CALABASAS

**PUBLIC WORKS
MISCELLANEOUS
LAS VIRGENES/
MULHOLLAND**

LEGEND

PUBLIC WORKS MAINTENANCE ZONES

- ZONE 1 - MALIBU CANYON
- ZONE 2 - MALIBU CANYON
- ZONE 3 - N/A
- ZONE 4 - LOST HILLS / LAS VIRGENES
- ZONE 5 - N/A
- ZONE 6 - N/A
- ZONE 7 - CALABASAS PARK
- ZONE 8 - MULHOLLAND HIGHWAY
- ZONE 9 - N/A
- ZONE 10 - N/A
- ZONE 11 - N/A
- ZONE 12 - MULWOOD COMMUNITY
- ZONE 13 - EDDINGHAM COMMUNITY

FENCING

TRAILS

V_DITCHES

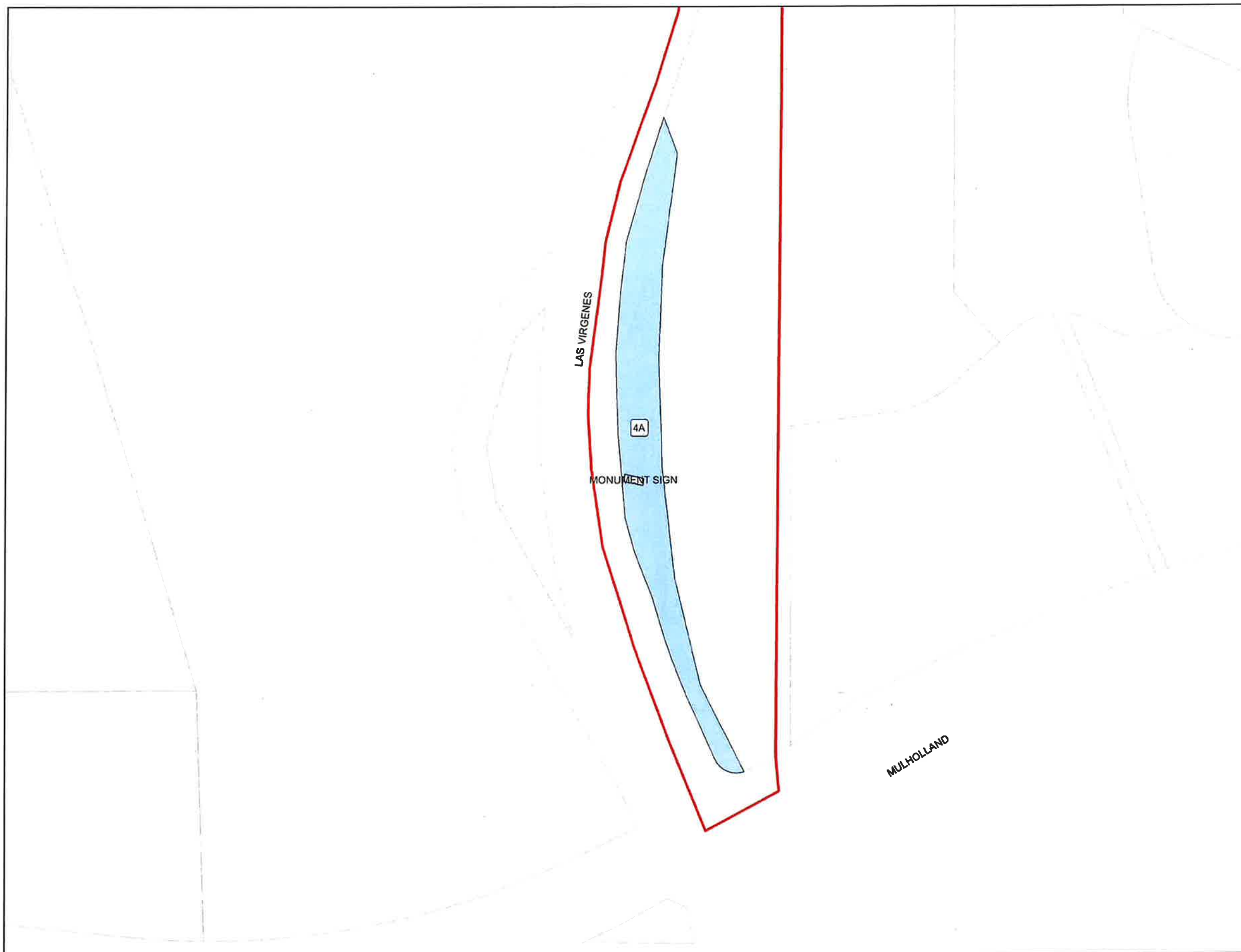
CREEK

STRUCTURES

PARKS

IRRIGATION CONTROLLERS/DEVICES

- CALSENSE
- DIG
- IRRITROL
- LEIT
- RAIN BIRD
- RAINMASTER
- RAINDIAL
- TORO
- CHAMPION
- BACK FLOW PREVENTOR
- ELECTRIC METER
- WATER METER
- WATER METER - RECLAIMED





CITY of CALABASAS

**PUBLIC WORKS
MISCELLANEOUS
VALMAR/MEDIANS**

LEGEND

PUBLIC WORKS MAINTENANCE ZONES

- ZONE 1 - MALIBU CANYON
- ZONE 2 - MALIBU CANYON
- ZONE 3 - N/A
- ZONE 4 - LOST HILLS / LAS VIRGENES
- ZONE 5 - N/A
- ZONE 6 - N/A
- ZONE 7 - CALABASAS PARK
- ZONE 8 - MULHOLLAND HIGHWAY
- ZONE 9 - N/A
- ZONE 10 - N/A
- ZONE 11 - N/A
- ZONE 12 - MULWOOD COMMUNITY
- ZONE 13 - EDDINGHAM COMMUNITY

FENCING

- FENCING
- TRAILS
- V_DITCHES
- CREEK
- STRUCTURES
- PARKS

IRRIGATION CONTROLLERS/DEVICES

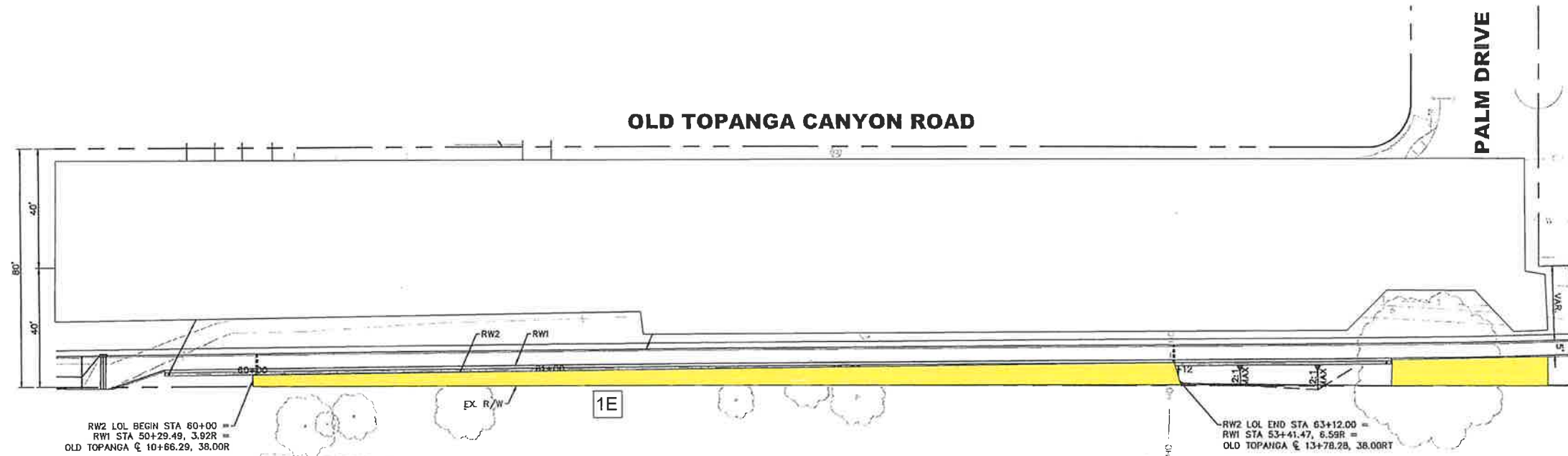
- CALSENSE
- DIG
- IRRITROL
- LEIT
- RAIN BIRD
- RAINMASTER
- RAINDIAL
- TORO
- CHAMPION
- BACK FLOW PREVENTOR
- ELECTRIC METER
- WATER METER
- WATER METER - RECLAIMED





CITY of CALABASAS

**PUBLIC WORKS
MISCELLANEOUS
OTC/Mulholland**



LEGEND

PUBLIC WORKS MAINTENANCE ZONES

- ZONE 1 - MALIBU CANYON
- ZONE 2 - MALIBU CANYON
- ZONE 3 - N/A
- ZONE 4 - LOST HILLS / LAS VIRGENES
- ZONE 5 - N/A
- ZONE 6 - N/A
- ZONE 7 - CALABASAS PARK
- ZONE 8 - MULHOLLAND HIGHWAY
- ZONE 9 - N/A
- ZONE 10 - N/A
- ZONE 11 - N/A
- ZONE 12 - MULWOOD COMMUNITY
- ZONE 13 - EDDINGHAM COMMUNITY

- FENCING
- TRAILS
- V_DITCHES
- CREEK
- STRUCTURES
- PARKS

IRRIGATION CONTROLLERS/DEVICES

- CALSENSE
- DIG
- IRRITROL
- LEIT
- RAIN BIRD
- RAINMASTER
- RAINDIAL
- TORO
- CHAMPION
- BACK FLOW PREVENTOR
- ELECTRIC METER
- WATER METER
- WATER METER - RECLAIMED





**PUBLIC WORKS
MISCELLANEOUS
OTC/Mulholland**

LEGEND

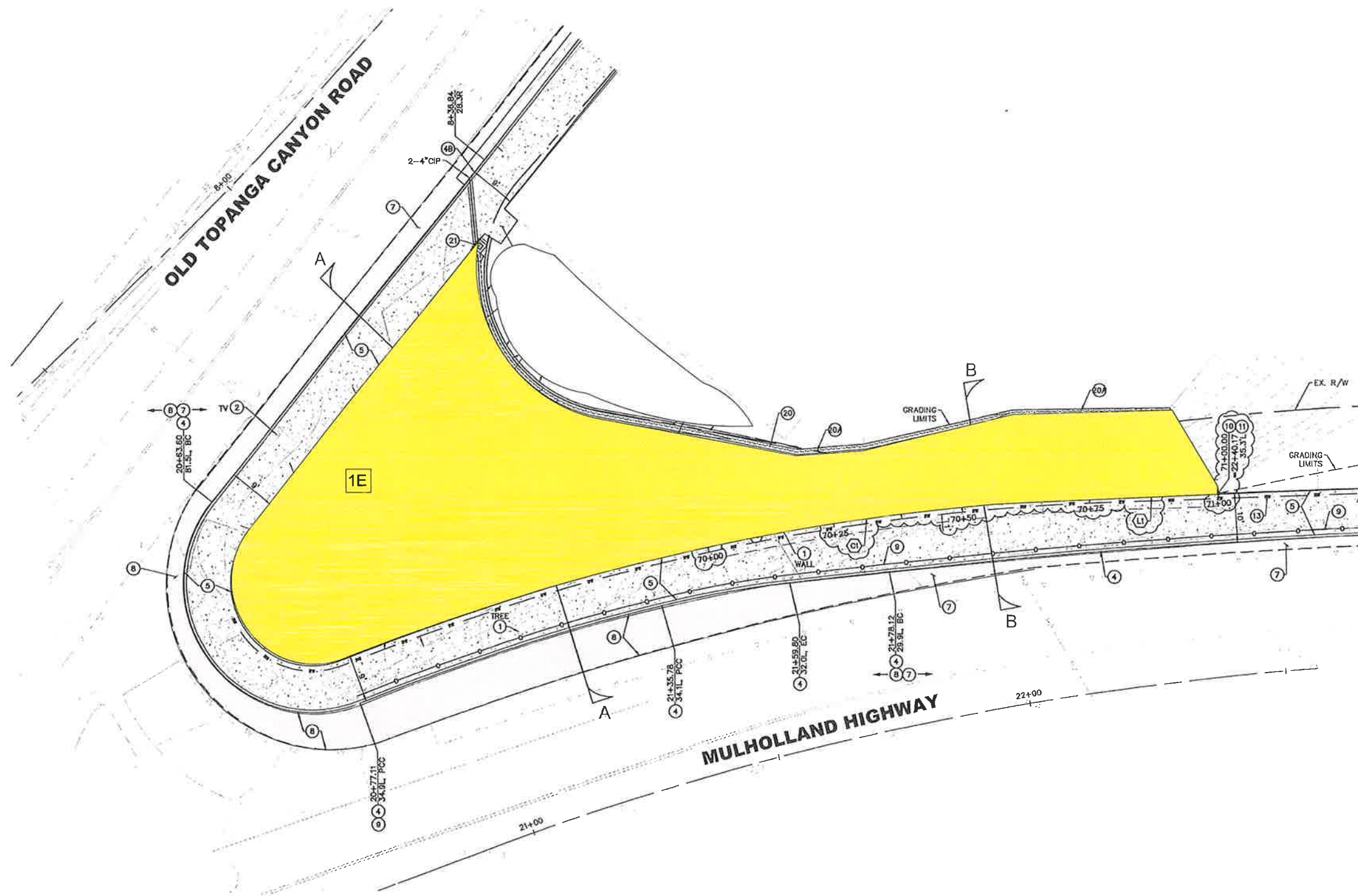
PUBLIC WORKS MAINTENANCE ZONES

- ZONE 1 - MALIBU CANYON
- ZONE 2 - MALIBU CANYON
- ZONE 3 - N/A
- ZONE 4 - LOST HILLS / LAS VIRGENES
- ZONE 5 - N/A
- ZONE 6 - N/A
- ZONE 7 - CALABASAS PARK
- ZONE 8 - MULHOLLAND HIGHWAY
- ZONE 9 - N/A
- ZONE 10 - N/A
- ZONE 11 - N/A
- ZONE 12 - MULWOOD COMMUNITY
- ZONE 13 - EDDINGHAM COMMUNITY

- FENCING
- TRAILS
- V_DITCHES
- CREEK
- STRUCTURES
- PARKS

IRRIGATION CONTROLLERS/DEVICES

- CALSENSE
- DIG
- IRRITROL
- LEIT
- RAIN BIRD
- RAINMASTER
- RAINDIAL
- TORO
- CHAMPION
- BACK FLOW PREVENTOR
- ELECTRIC METER
- WATER METER
- WATER METER - RECLAIMED





CITY of CALABASAS

GREEN STREET PROJECTS

LEGEND

PUBLIC WORKS MAINTENANCE ZONES

- ZONE 1 - MALIBU CANYON
- ZONE 2 - MALIBU CANYON
- ZONE 3 - N/A
- ZONE 4 - LOST HILLS / LAS VIRGENES
- ZONE 5 - N/A
- ZONE 6 - N/A
- ZONE 7 - CALABASAS PARK
- ZONE 8 - MULHOLLAND HIGHWAY
- ZONE 9 - N/A
- ZONE 10 - N/A
- ZONE 11 - N/A
- ZONE 12 - MULWOOD COMMUNITY
- ZONE 13 - EDDINGHAM COMMUNITY
- ZONE 14 - 101 ON/OFF RAMP AT LOST HILLS
- ZONE 15 - GREEN STREET PROJECTS

- FENCING
- TRAILS
- V_DITCHES
- CREEK
- STRUCTURES
- PARKS

IRRIGATION CONTROLLERS/DEVICES

- CALSENSE
- DIG
- IRRITROL
- LEIT
- RAIN BIRD
- RAINMASTER
- RAINDIAL
- TORO
- CHAMPION
- BACK FLOW PREVENTOR
- ELECTRIC METER
- WATER METER
- WATER METER - RECLAIMED





CITY of CALABASAS

**PUBLIC WORKS
MISCELLANEOUS
MULWOOD**

LEGEND

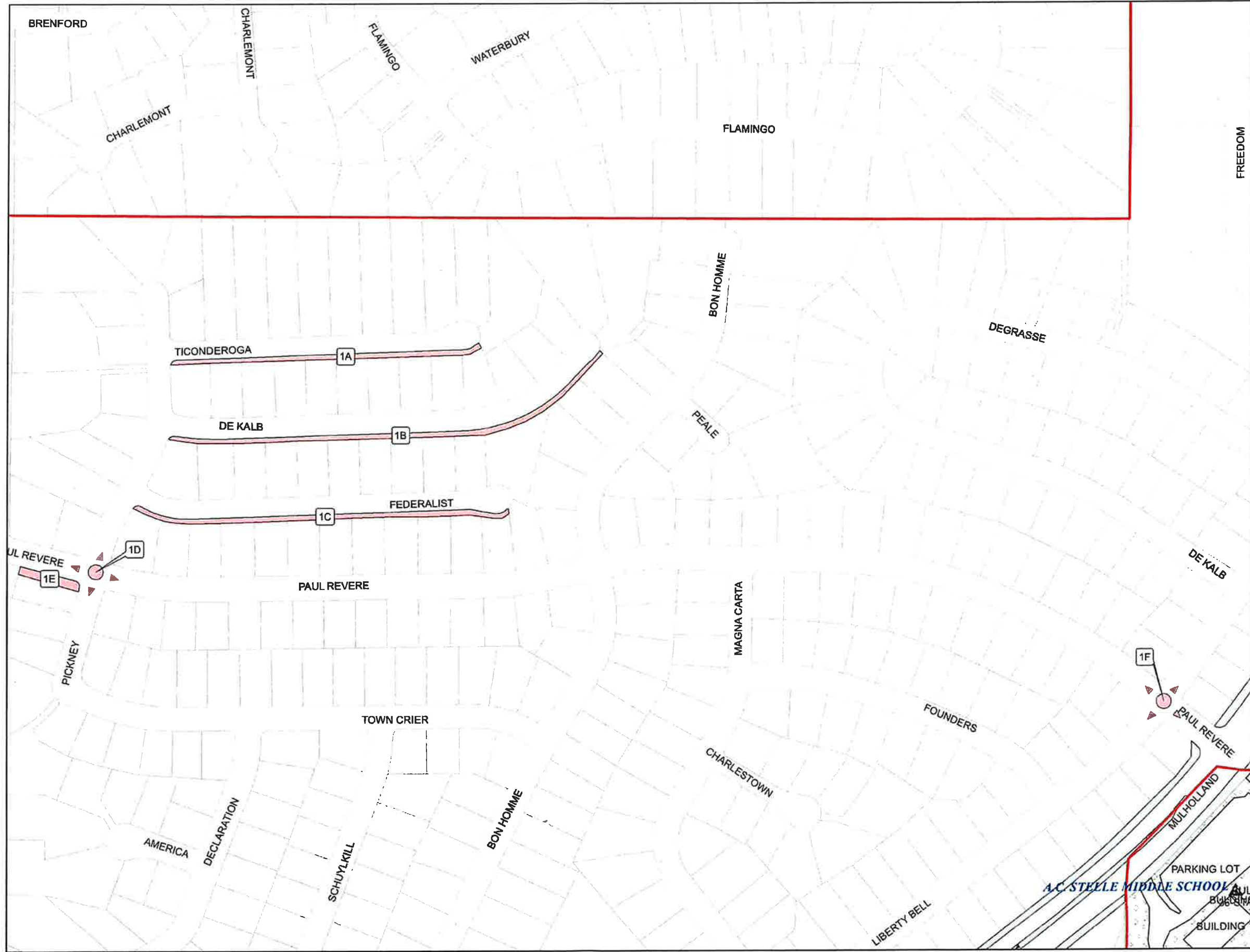
PUBLIC WORKS MAINTENANCE ZONES

- ZONE 1 - MALIBU CANYON
- ZONE 2 - MALIBU CANYON
- ZONE 3 - N/A
- ZONE 4 - LOST HILLS / LAS VIRGENES
- ZONE 5 - N/A
- ZONE 6 - N/A
- ZONE 7 - CALABASAS PARK
- ZONE 8 - MULHOLLAND HIGHWAY
- ZONE 9 - N/A
- ZONE 10 - N/A
- ZONE 11 - N/A
- ZONE 12 - MULWOOD COMMUNITY
- ZONE 13 - EDDINGHAM COMMUNITY

- FENCING
- TRAILS
- V_DITCHES
- CREEK
- STRUCTURES
- PARKS

IRRIGATION CONTROLLERS/DEVICES

- CALSENSE
- DIG
- IRRITROL
- LEIT
- RAIN BIRD
- RAINMASTER
- RAINDIAL
- TORO
- CHAMPION
- BACK FLOW PREVENTOR
- ELECTRIC METER
- WATER METER
- WATER METER - RECLAIMED





CITY of CALABASAS

**PUBLIC WORKS
MISCELLANEOUS
LAS VIRGENES/
EDDINGHAM**

LEGEND

PUBLIC WORKS MAINTENANCE ZONES

- ZONE 1 - MALIBU CANYON
- ZONE 2 - MALIBU CANYON
- ZONE 3 - N/A
- ZONE 4 - LOST HILLS / LAS VIRGENES
- ZONE 5 - N/A
- ZONE 6 - N/A
- ZONE 7 - CALABASAS PARK
- ZONE 8 - MULHOLLAND HIGHWAY
- ZONE 9 - N/A
- ZONE 10 - N/A
- ZONE 11 - N/A
- ZONE 12 - MULWOOD COMMUNITY
- ZONE 13 - EDDINGHAM COMMUNITY

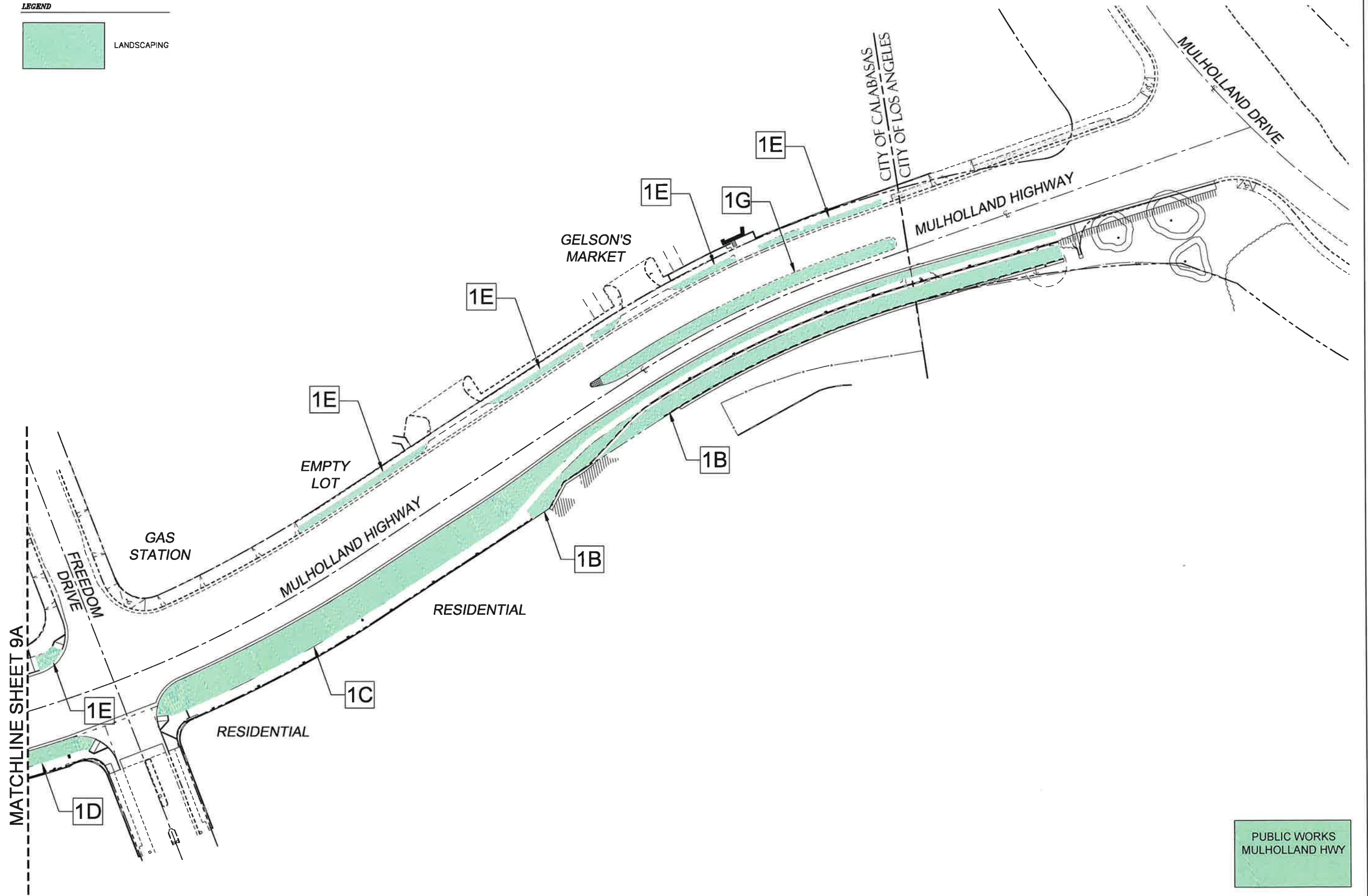
- FENCING
- TRAILS
- V_DITCHES
- CREEK
- STRUCTURES
- PARKS

IRRIGATION CONTROLLERS/DEVICES

- 1 CALSENSE
- 2 DIG
- 3 IRRITROL
- 4 LEIT
- 5 RAIN BIRD
- 6 RAINMASTER
- 7 RAINDIAL
- 8 TORO
- 9 CHAMPION
- BACK FLOW PREVENTOR
- ELECTRIC METER
- WATER METER
- WATER METER - RECLAIMED



LEGEND

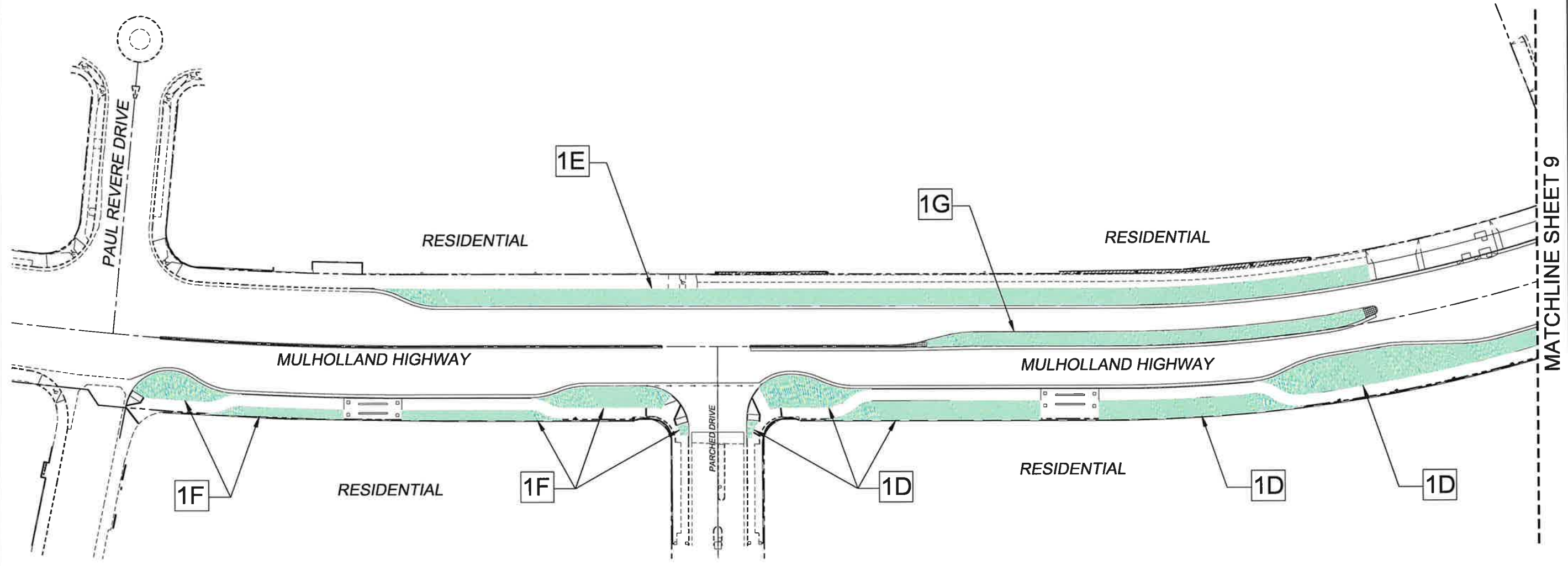



PUBLIC WORKS
MULHOLLAND HWY

SCALE: N.T.S.

CITY of CALABASAS
PUBLIC WORKS DEPARTMENT
100 CIVIC CENTER BLVD
CALABASAS, CA 91301
TEL: 818.252.1100
WWW.CITYCALABASAS.COM

LEGEND



MATCHLINE SHEET 9

PUBLIC WORKS
MULHOLLAND HWY



SCALE: N.T.S.



CITY of CALABASAS
PUBLIC WORKS DEPARTMENT
150 SING AVE
CANAAN, CA 91301
TEL: 818.251.1200
FAX: 818.251.1200
www.cityofcalabasas.com











CITY of CALABASAS

PUBLIC WORKS MULHOLLAND HIGHWAY







LEGEND

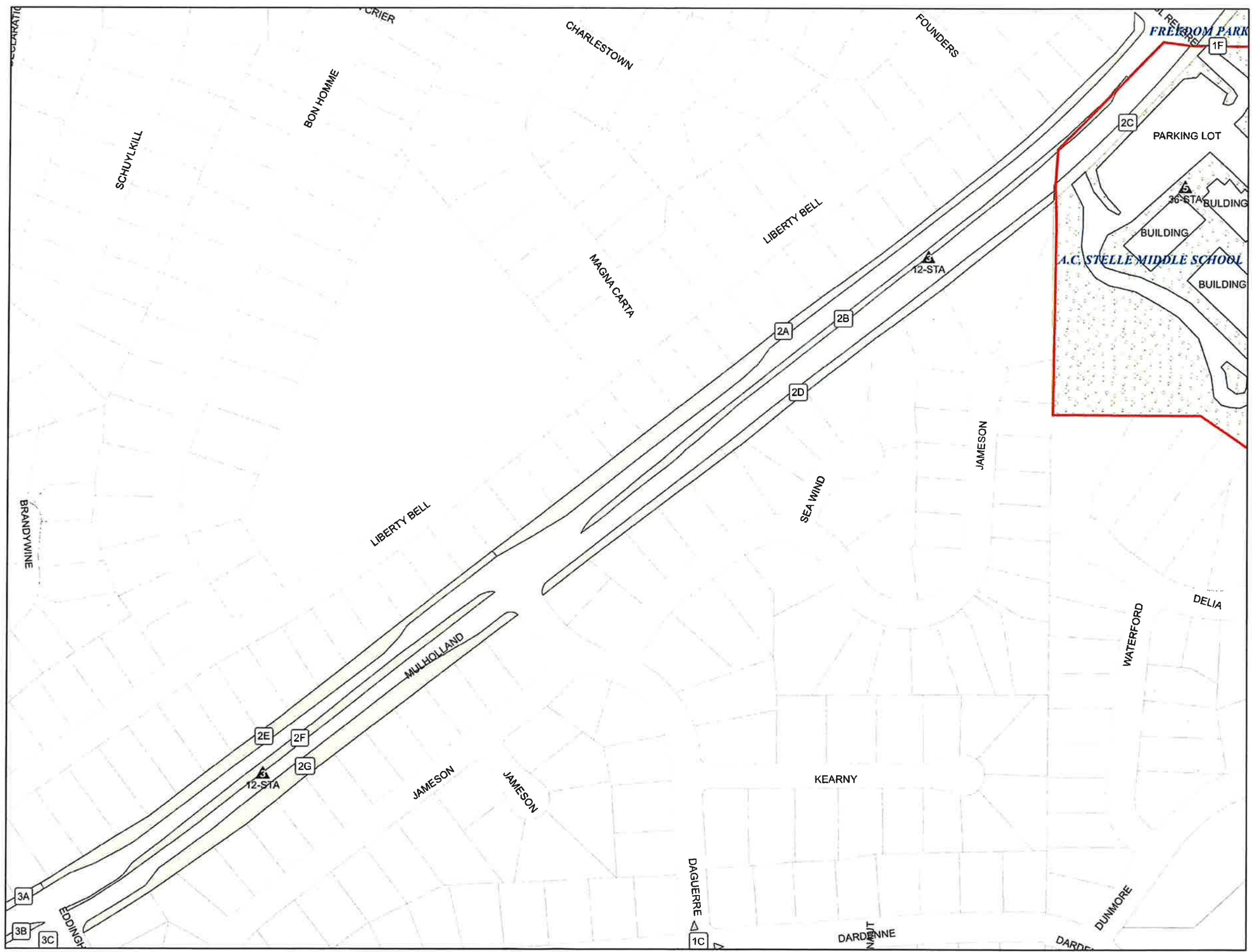
PUBLIC WORKS MAINTENANCE ZONES

-  ZONE 1 - MALIBU CANYON
-  ZONE 2 - MALIBU CANYON
-  ZONE 3 - N/A
-  ZONE 4 - LOST HILLS / LAS VIRGENES
-  ZONE 5 - N/A
-  ZONE 6 - N/A
-  ZONE 7 - CALABASAS PARK
-  ZONE 8 - MULHOLLAND HIGHWAY
-  ZONE 9 - N/A
-  ZONE 10 - N/A
-  ZONE 11 - N/A
-  ZONE 12 - MULWOOD COMMUNITY
-  ZONE 13 - EDDINGHAM COMMUNITY

-  FENCING
-  TRAILS
-  V_DITCHES
-  CREEK
-  STRUCTURES
-  PARKS

IRRIGATION CONTROLLERS/DEVICES

-  CALSENSE
-  DIG
-  IRRITROL
-  LEIT
-  RAIN BIRD
-  RAINMASTER
-  RAINDIAL
-  TORO
-  CHAMPION
-  BACK FLOW PREVENTOR
-  ELECTRIC METER
-  WATER METER
-  WATER METER - RECLAIMED





CITY of CALABASAS

PUBLIC WORKS MULHOLLAND HIGHWAY














LEGEND

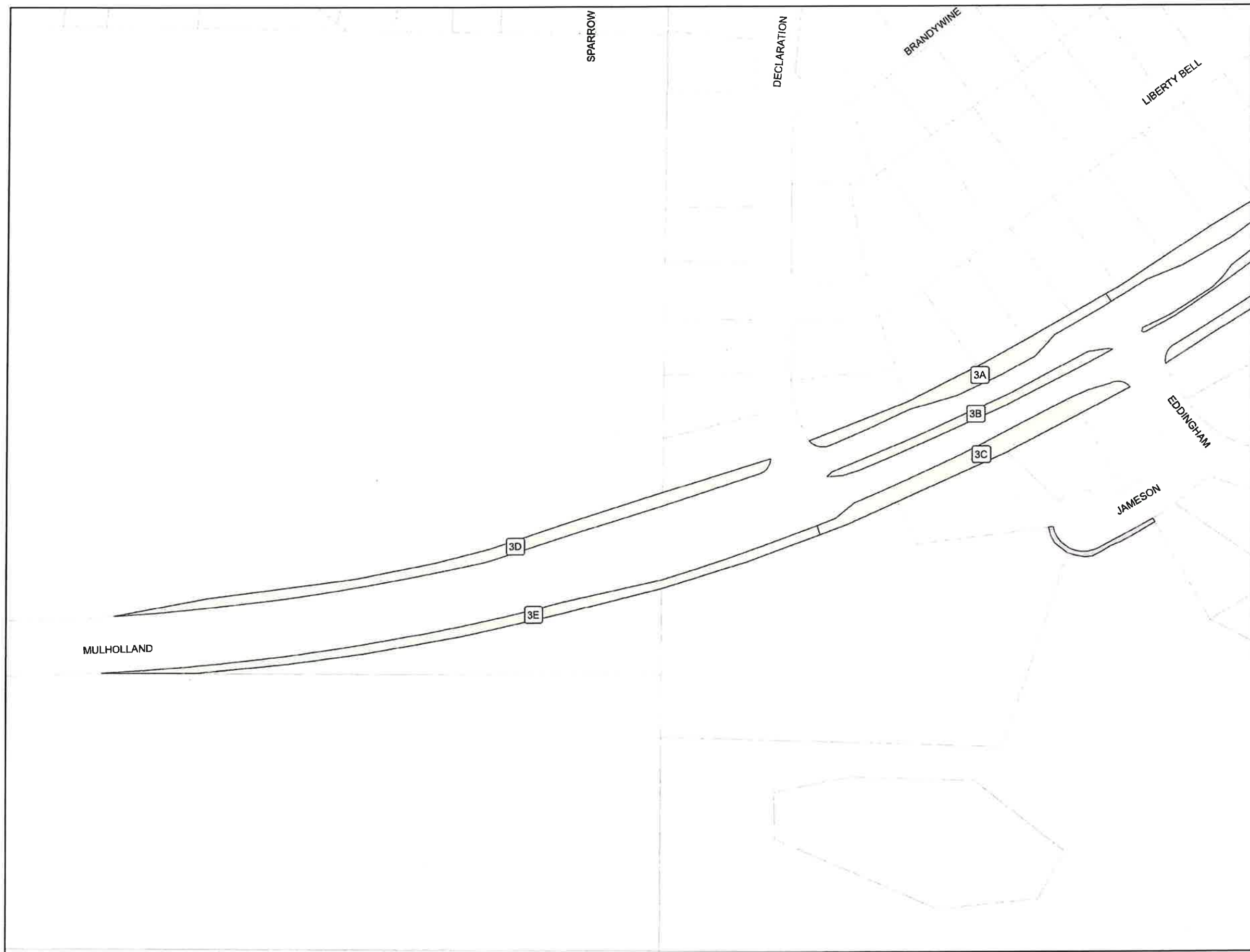
PUBLIC WORKS MAINTENANCE ZONES

-  ZONE 1 - MALIBU CANYON
-  ZONE 2 - MALIBU CANYON
-  ZONE 3 - N/A
-  ZONE 4 - LOST HILLS / LAS VIRGENES
-  ZONE 5 - N/A
-  ZONE 6 - N/A
-  ZONE 7 - CALABASAS PARK
-  ZONE 8 - MULHOLLAND HIGHWAY
-  ZONE 9 - N/A
-  ZONE 10 - N/A
-  ZONE 11 - N/A
-  ZONE 12 - MULWOOD COMMUNITY
-  ZONE 13 - EDDINGHAM COMMUNITY



-  FENCING
-  TRAILS
-  V_DITCHES
-  CREEK
-  STRUCTURES
-  PARKS

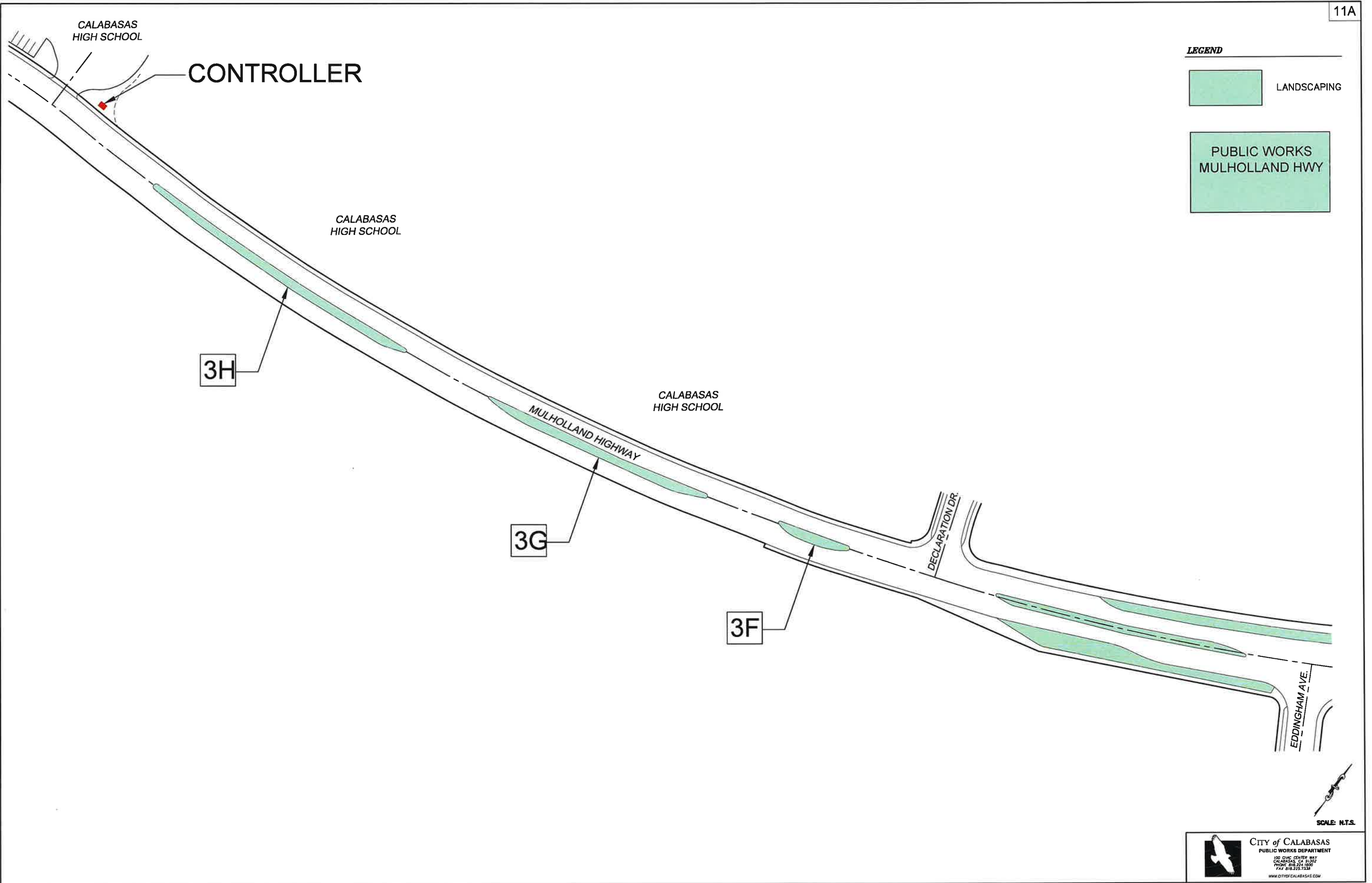
IRRIGATION CONTROLLERS/DEVICES

-  CALSENSE
-  DIG
-  IRRITROL
-  LEIT
-  RAIN BIRD
-  RAINMASTER
-  RAINDIAL
-  TORO
-  CHAMPION
-  BACK FLOW PREVENTOR
-  ELECTRIC METER
-  WATER METER
-  WATER METER - RECLAIMED



LEGEND

-  LANDSCAPING
-  PUBLIC WORKS MULHOLLAND HWY





CITY of CALABASAS

PUBLIC WORKS MULHOLLAND HIGHWAY

LEGEND

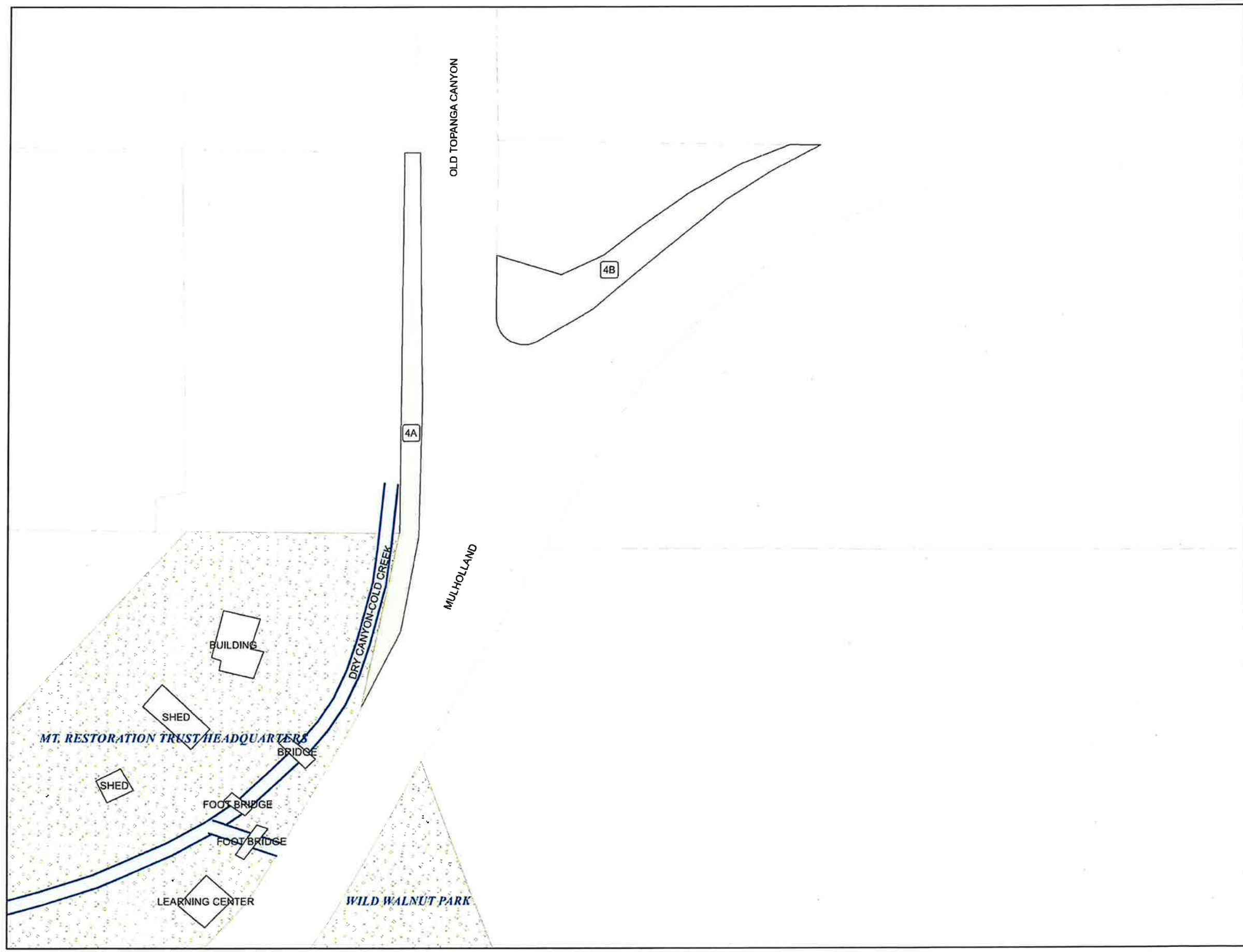
PUBLIC WORKS MAINTENANCE ZONES

- ZONE 1 - MALIBU CANYON
- ZONE 2 - MALIBU CANYON
- ZONE 3 - N/A
- ZONE 4 - LOST HILLS / LAS VIRGENES
- ZONE 5 - N/A
- ZONE 6 - N/A
- ZONE 7 - CALABASAS PARK
- ZONE 8 - MULHOLLAND HIGHWAY
- ZONE 9 - N/A
- ZONE 10 - N/A
- ZONE 11 - N/A
- ZONE 12 - MULWOOD COMMUNITY
- ZONE 13 - EDDINGHAM COMMUNITY

- FENCING
- TRAILS
- V_DITCHES
- CREEK
- STRUCTURES
- PARKS

IRRIGATION CONTROLLERS/DEVICES

- CALSENSE
- DIG
- IRRITROL
- LEIT
- RAIN BIRD
- RAINMASTER
- RAINDIAL
- TORO
- CHAMPION
- BACK FLOW PREVENTOR
- ELECTRIC METER
- WATER METER
- WATER METER - RECLAIMED













CITY of CALABASAS

**PUBLIC WORKS
FREEWAY
INTERCHANGE
LAS VIRGENES NORTH**














LEGEND

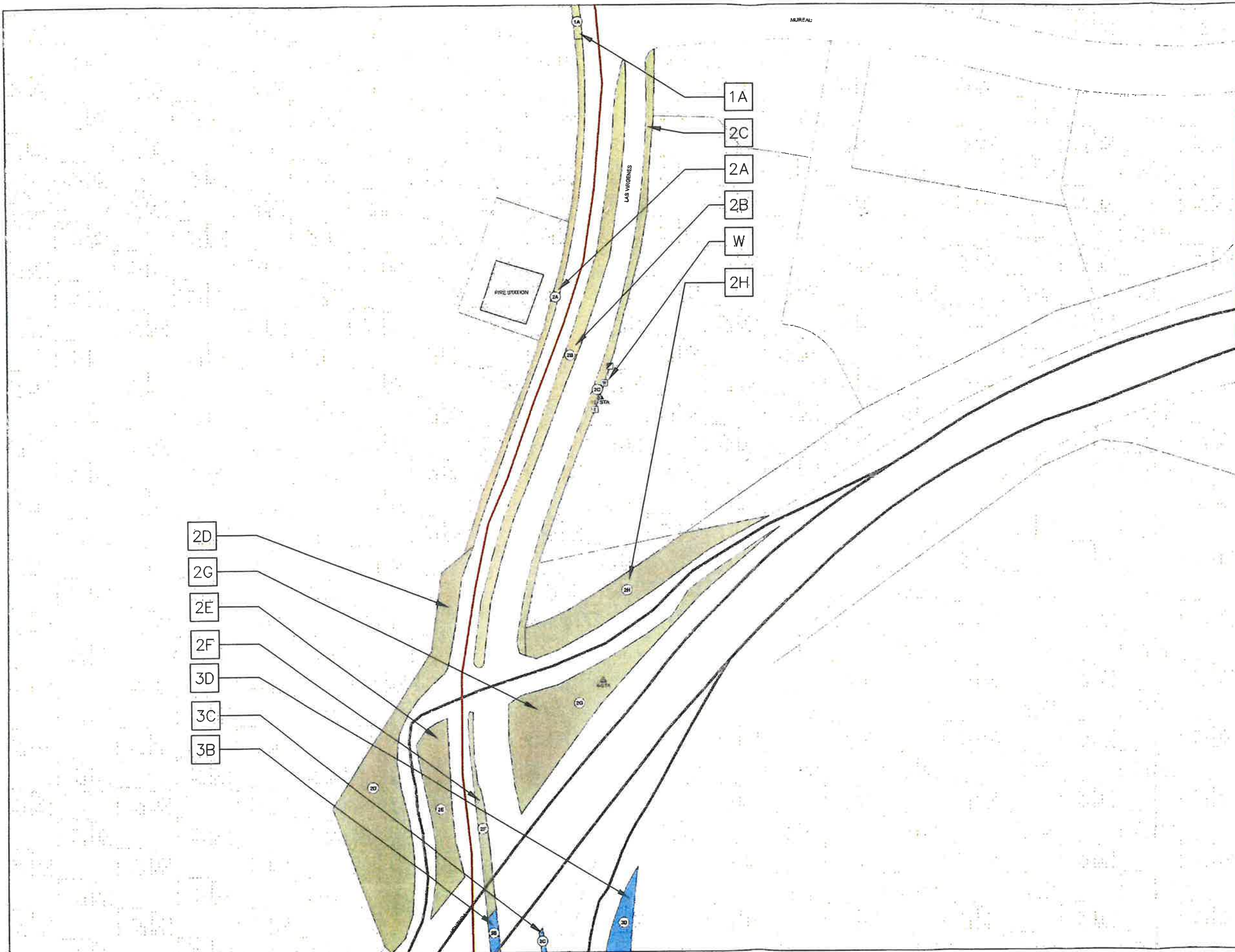
PUBLIC WORKS MAINTENANCE ZONES

-  ZONE 1 - MALIBU CANYON
-  ZONE 2 - MALIBU CANYON
-  ZONE 3 - SARATOGAS
-  ZONE 4 - LOST HILLS / LAS VIRGENES
-  ZONE 5 - PKWY CALABASAS ON/OFF RAMP
-  ZONE 6 - N/A
-  ZONE 7 - CALABASAS PARK
-  ZONE 8 - MULHOLLAND HIGHWAY
-  ZONE 9 - N/A
-  ZONE 10 - N/A
-  ZONE 11 - N/A
-  ZONE 12 - MULWOOD COMMUNITY
-  ZONE 13 - EDDINGHAM COMMUNITY

-  FENCING
-  TRAILS
-  V_DITCHES
-  CREEK
-  STRUCTURES
-  PARKS

IRRIGATION CONTROLLERS/DEVICES

-  CALSENSE
-  DIG
-  IRRITROL
-  LEIT
-  RAIN BIRD
-  RAINMASTER
-  RAINDIAL
-  TORO
-  CHAMPION
-  BACK FLOW PREVENTOR
-  ELECTRIC METER
-  WATER METER
-  WATER METER - RECLAIMED





CITY of CALABASAS

PUBLIC WORKS INTERCHANGE LAS VIRGENES SOUTH



LEGEND

PUBLIC WORKS MAINTENANCE ZONES

- ZONE 1 - MALIBU CANYON
- ZONE 2 - MALIBU CANYON
- ZONE 3 - SARATOGAS
- ZONE 4 - LOST HILLS / LAS VIRGENES
- ZONE 5 - PKWY CALABASAS ON/OFF RAMP
- ZONE 6 - N/A
- ZONE 7 - CALABASAS PARK
- ZONE 8 - MIJ: HOL LAND HIGHWAY
- ZONE 9 - N/A
- ZONE 10 - N/A
- ZONE 11 - N/A
- ZONE 12 - MULWOOD COMMUNITY
- ZONE 13 - EDDINGHAM COMMUNITY

- FENCING
- TRAILS
- V_DITCHES
- CREEK
- STRUCTURES
- PARKS

IRRIGATION CONTROLLERS/DEVICES

- ▲ CALSENSE
- ▲ DIG
- ▲ IRRITROL
- ▲ LET
- ▲ RAIN BIRD
- ▲ RAINMASTER
- ▲ RAINDIAL
- ▲ TORO
- ▲ CHAMPION
- BACK FLOW PREVENTOR
- ELECTRIC METER
- WATER METER
- WATER METER - RECLAIMED
























CITY of CALABASAS

**PUBLIC WORKS
FREEWAY
INTERCHANGE
LAS VIRGENES SOUTH**














LEGEND

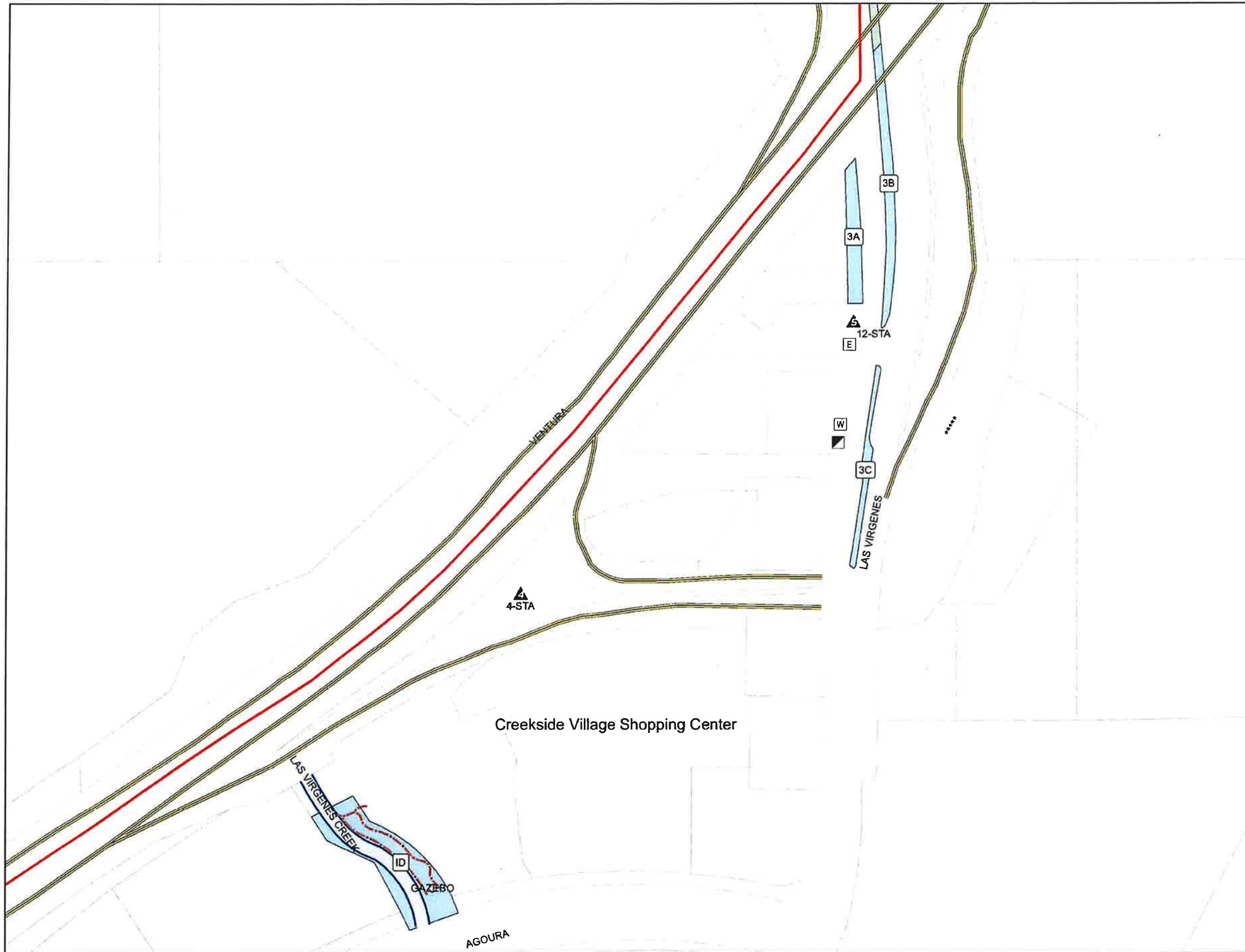
PUBLIC WORKS MAINTENANCE ZONES

-  ZONE 1 - MALIBU CANYON
-  ZONE 2 - MALIBU CANYON
-  ZONE 3 - N/A
-  ZONE 4 - LOST HILLS / LAS VIRGENES
-  ZONE 5 - N/A
-  ZONE 6 - N/A
-  ZONE 7 - CALABASAS PARK
-  ZONE 8 - MULHOLLAND HIGHWAY
-  ZONE 9 - N/A
-  ZONE 10 - N/A
-  ZONE 11 - N/A
-  ZONE 12 - MULWOOD COMMUNITY
-  ZONE 13 - EDDINGHAM COMMUNITY

-  FENCING
-  TRAILS
-  V_DITCHES
-  CREEK
-  STRUCTURES
-  PARKS

IRRIGATION CONTROLLERS/DEVICES

-  CALSENSE
-  DIG
-  IRRITROL
-  LEIT
-  RAIN BIRD
-  RAINMASTER
-  RAINDIAL
-  TORO
-  CHAMPION
-  BACK FLOW PREVENTOR
-  ELECTRIC METER
-  WATER METER
-  WATER METER - RECLAIMED





CITY of CALABASAS

**PUBLIC WORKS
PARKWAY
CALABASAS**

LEGEND

PUBLIC WORKS MAINTENANCE ZONES

-  ZONE 1 - MALIBU CANYON
-  ZONE 2 - MALIBU CANYON
-  ZONE 3 - SARATOGAS
-  ZONE 4 - LOST HILLS / LAS VIRGENES
-  ZONE 5 - PKWY CALABASAS ON/OFF RAMP
-  ZONE 6 - N/A
-  ZONE 7 - CALABASAS PARK
-  ZONE 8 - MULHOLLAND HIGHWAY
-  ZONE 9 - N/A
-  ZONE 10 - N/A
-  ZONE 11 - N/A
-  ZONE 12 - MULWOOD COMMUNITY
-  ZONE 13 - EDDINGHAM COMMUNITY

 FENCING

 TRAILS














 V_DITCHES


 CREEK

 STRUCTURES

 PARKS

IRRIGATION CONTROLLERS/DEVICES

-  CALSENSE
-  DIG
-  IRRITROL
-  LETT
-  RAIN BIRD
-  RAINMASTER
-  RAINDIAL
-  TORO
-  CHAMPION
-  BACK FLOW PREVENTOR
-  ELECTRIC METER
-  WATER METER
-  WATER METER - RECLAIMED





CITY of CALABASAS

**PUBLIC WORKS
PARKWAY
CALABASAS**

LEGEND


PUBLIC WORKS MAINTENANCE ZONES

- ZONE 1 - MALIBU CANYON
- ZONE 2 - MALIBU CANYON
- ZONE 3 - SARATOGAS
- ZONE 4 - LOST HILLS / LAS VIRGENES
- ZONE 5 - PKWY CALABASAS ON/OFF RAMP
- ZONE 6 - N/A
- ZONE 7 - CALABASAS PARK
- ZONE 8 - MULHOLLAND HIGHWAY
- ZONE 9 - N/A
- ZONE 10 - N/A
- ZONE 11 - N/A
- ZONE 12 - MULWOOD COMMUNITY
- ZONE 13 - EDDINGHAM COMMUNITY

- FENCING
- TRAILS
- V-DITCHES
- CREEK
- STRUCTURES
- PARKS

IRRIGATION CONTROLLERS/DEVICES

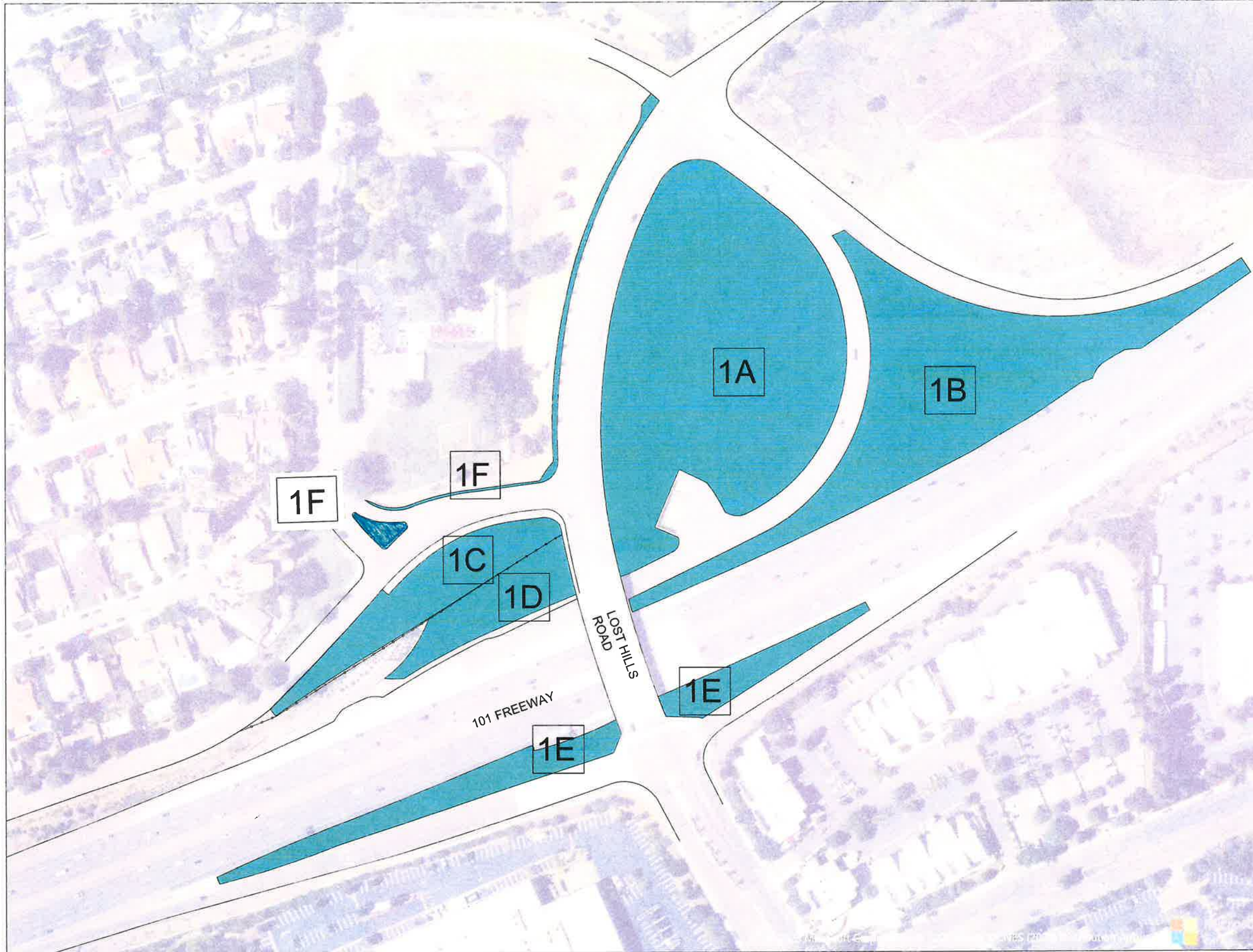
- CALSENSE
- DIG
- IRRITROL
- LEIT
- RAIN BIRD
- RAINMASTER
- RAINDIAL
- TORO
- CHAMPION
- BACK FLOW PREVENTOR
- ELECTRIC METER
- WATER METER
- WATER METER - RECLAIMED





CITY of CALABASAS

101 ON/OFF RAMP
AT
LOST HILLS RD



LEGEND

PUBLIC WORKS MAINTENANCE ZONES

- ZONE 1 - MALIBU CANYON
- ZONE 2 - MALIBU CANYON
- ZONE 3 - N/A
- ZONE 4 - LOST HILLS / LAS VIRGENES
- ZONE 5 - N/A
- ZONE 6 - N/A
- ZONE 7 - CALABASAS PARK
- ZONE 8 - MULHOLLAND HIGHWAY
- ZONE 9 - N/A
- ZONE 10 - N/A
- ZONE 11 - N/A
- ZONE 12 - MULWOOD COMMUNITY
- ZONE 13 - EDDINGHAM COMMUNITY

- FENCING
- ZONE 14 - 101 ON/OFF RAMP AT LOST HILLS

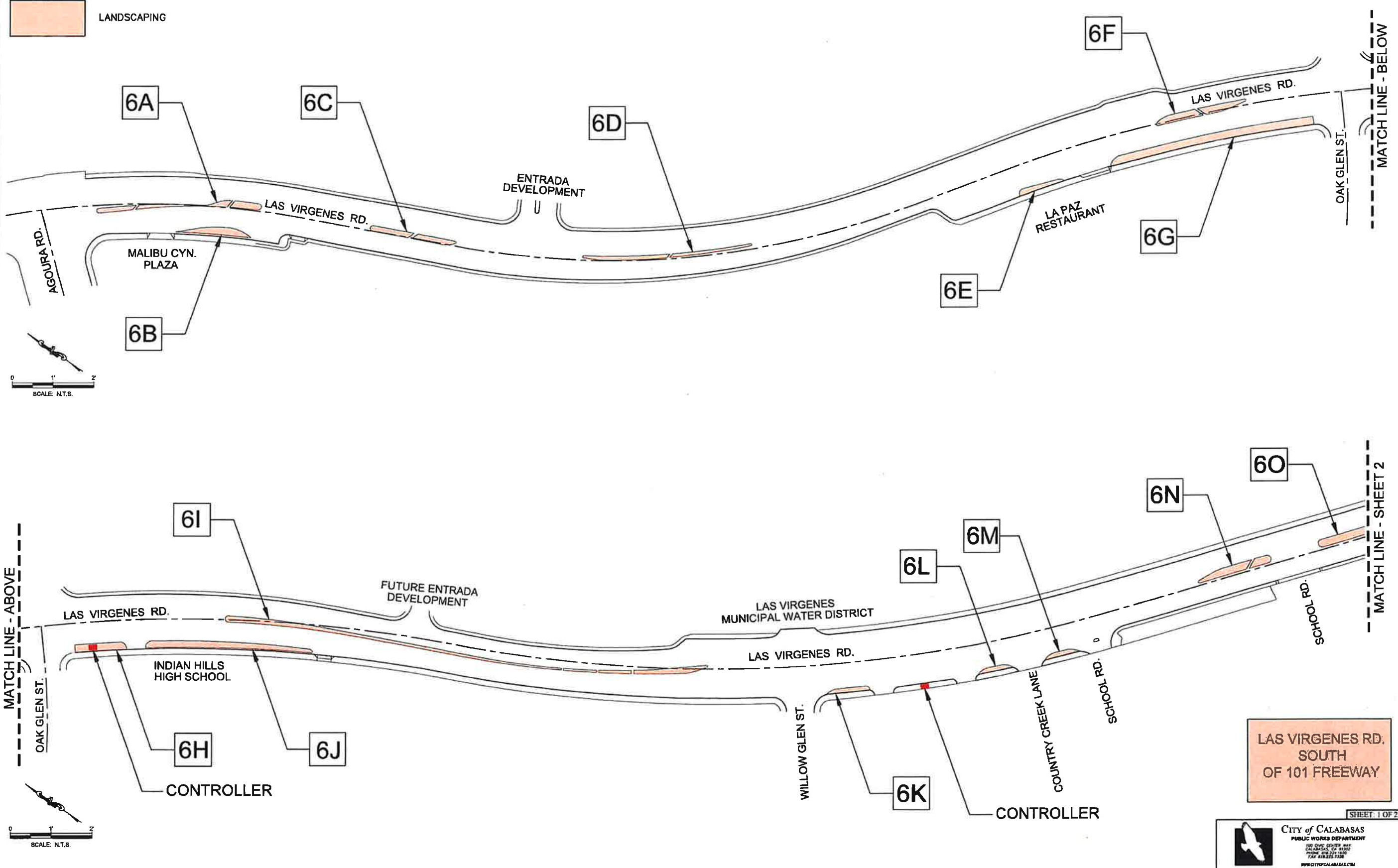
- TRAILS
- V_DITCHES
- CREEK
- STRUCTURES
- PARKS

IRRIGATION CONTROLLERS/DEVICES

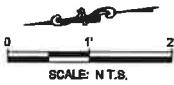
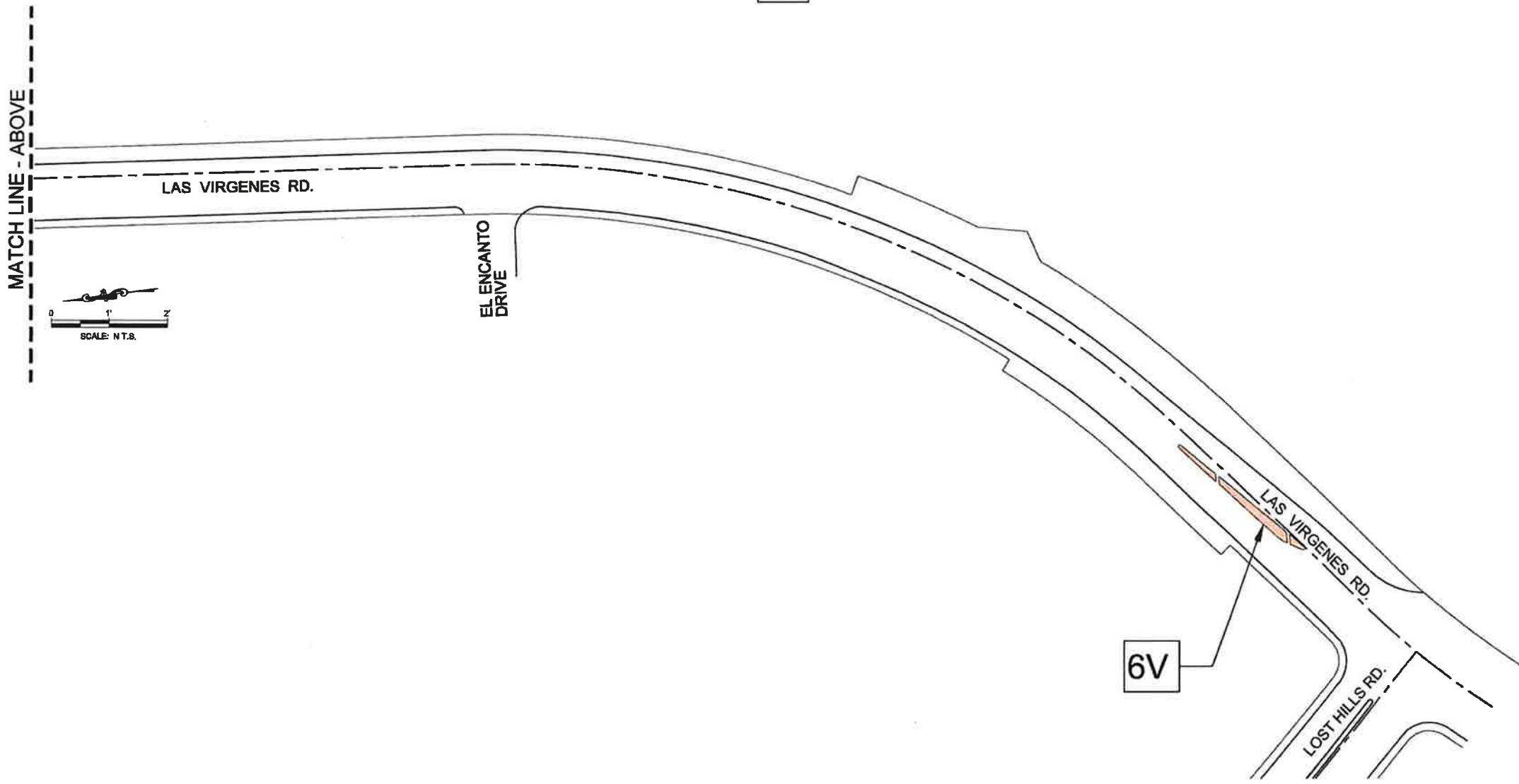
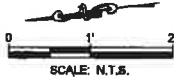
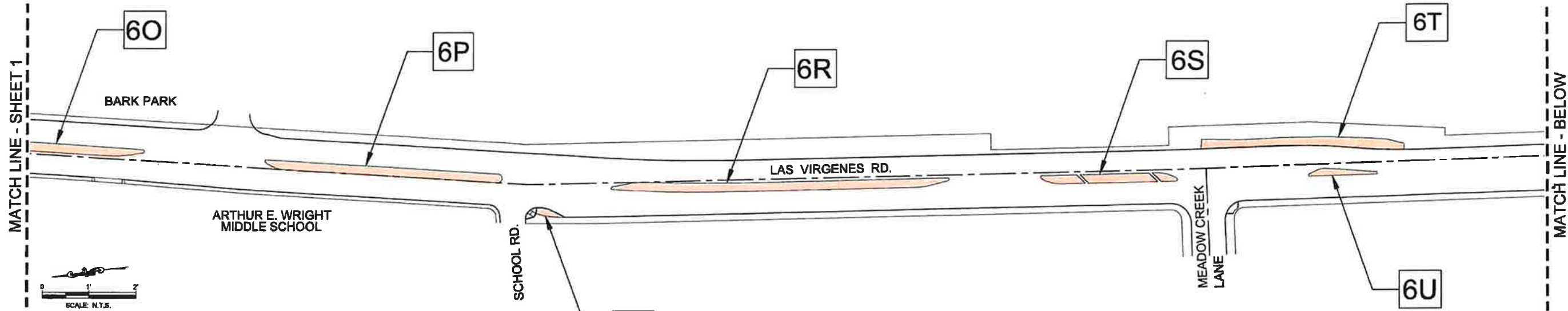
- CALSENSE
- DIG
- IRRITROL
- LEIT
- RAIN BIRD
- RAINMASTER
- RAINDIAL
- TORO
- CHAMPION
- BACK FLOW PREVENTOR
- ELECTRIC METER
- WATER METER
- WATER METER - RECLAIMED




LEGEND
LANDSCAPING




LAS VIRGENES RD.
SOUTH
OF 101 FREEWAY



LEGEND

 LANDSCAPING

LAS VIRGENES RD.
SOUTH
OF 101 FREEWAY



CITY of CALABASAS
PUBLIC WORKS DEPARTMENT
100 CIVIC CENTER WAY
CALABASAS, CA 91301
PHONE: 818.224.1000
FAX: 818.225.7138
WWW.CITYOFCALABASAS.COM