



CITY of CALABASAS

City of Calabasas

Landscaping Lighting Act District Nos. 22, 24, 27 & 32 (1972 Act Districts)

FISCAL YEAR 2022-23
PRELIMINARY ENGINEER'S REPORT

Intent Meeting: April 27, 2022
Public Hearing: June 22, 2022

27368 Via Industria
Suite 200
Temecula, CA 92590
T 951.587.3500 | 800.755.6864
F 951.587.3510

www.willdan.com



ENGINEER'S REPORT AFFIDAVIT

***Landscaping Lighting Act District Nos. 22, 24, 27 & 32
(1972 Act Districts)***

City of Calabasas
Los Angeles County, State of California

This Report describes the Landscaping Lighting Act District Nos. 22, 24, 27 & 32 therein including the improvements, budgets, parcels and assessments to be levied for Fiscal Year 2022-23, as they existed at the time of the passage of the Resolution of Intention. Reference is hereby made to the Los Angeles County Assessor's maps for a detailed description of the lines and dimensions of parcels within the District. The undersigned respectfully submits the enclosed Report as directed by the City Council.

Dated this _____ day of _____, 2022.

Willdan Financial Services
Assessment Engineer
On Behalf of the City of Calabasas

By: _____
Stacey Reynolds, Senior Project Manager
District Administration Services

By: _____
Tyrone Peter
PE # C 81888

TABLE OF CONTENTS

I. INTRODUCTION	1
HISTORICAL INFORMATION	1
ANNUAL CONSUMER PRICE INDEX ADJUSTMENT	3
REPORT CONTENT AND ANNUAL PROCEEDINGS	3
II. PLANS AND SPECIFICATIONS	5
IMPROVEMENT AUTHORIZED BY THE 1972 ACT	5
DESCRIPTION OF IMPROVEMENTS	6
IMPROVEMENTS AND SERVICES WITHIN THE DISTRICTS	6
III. METHOD OF APPORTIONMENT	8
DEFINITIONS	8
ASSESSMENT METHODOLOGY	9
ASSESSMENT RANGE FORMULA	9
METHODOLOGY LANDSCAPE LIGHTING ACT DISTRICT No. 22	10
GENERAL BENEFIT	10
SPECIAL BENEFIT	10
PARCEL CLASSIFICATION	11
FORMULA OF ASSESSMENT	12
METHODOLOGY LANDSCAPE LIGHTING ACT DISTRICT No. 24	12
GENERAL BENEFIT	12
SPECIAL BENEFIT	12
PARCEL CLASSIFICATION	13
FORMULA OF ASSESSMENT	13
METHODOLOGY LANDSCAPE LIGHTING ACT DISTRICT No. 27	14
GENERAL/SPECIAL BENEFIT	14
PARCEL CLASSIFICATION	14
FORMULA OF ASSESSMENT	14
METHODOLOGY LANDSCAPE LIGHTING ACT DISTRICT No. 32	15
GENERAL/SPECIAL BENEFIT	15
PARCEL CLASSIFICATION	15
FORMULA OF ASSESSMENT	16
IV. DISTRICT BUDGET	17
ESTIMATE OF COSTS	17
V. DISTRICT BOUNDARY MAPS	19
EXHIBIT A- 2022-23 ASSESSMENT ROLL	24
EXHIBIT B- MAINTENANCE COSTS AND ASSESSMENT BY ZONE	25
EXHIBIT C- ASSESSMENT RATES HISTORY	28

I. Introduction

The City of Calabasas (the “City”) under the provisions of the Landscaping and Lighting Act of 1972, Part 2 of Division 15 of the California Streets and Highways Code (the “1972 Act”), and the provisions of the California Constitution Article XIII D (the “Constitution”), annually levies and collects special assessments for the City’s maintenance assessment districts designated as:

Landscaping Lighting Act District Nos. 22, 24, 27 & 32 (1972 Act Districts)

The County of Los Angeles formed the Landscaping Lighting Act Districts (the “Districts”) pursuant to the Landscaping and Lighting Act of 1972 (Streets & Highways Code Section 22500et seq.), prior to the incorporation of the City of Calabasas. In July 1995, the County of Los Angeles transferred the following four Districts to the City of Calabasas:

Landscaping Lighting Act District No. 22 (Calabasas Park Area) (Formed in 1979)

Landscaping Lighting Act District No. 24 (Lost Hills Road and The Saratogas) (Formed in 1984)

Landscaping Lighting Act District No. 27 (Las Virgenes Road) (Formed in 1984)

***Landscaping Lighting Act District No. 32 (Agoura Road/Lost Hills Road Commercial District)
(Formed in 1989)***

This report presents the engineering analysis for the annual administration of the four Districts. Through the levy and collection of benefit assessments, the four Districts fund maintenance and operation of landscape improvements. For Fiscal Year 2022-23, Landscape Lighting Act District Nos. 22, 24, 27 and 32 assessments will be levied based on the previously approved methodology, at the rates indicated on page 25 through 29 of this report as recommended by the City of Calabasas’ Chief Financial Officer. The assessments are levied on the basis of benefit, they are not considered a tax, and, therefore, are not governed by Article XIII A of the Constitution of the State of California. The assessments are governed by Articles XIII D of the Constitution.

In accordance with the 1972 Act, the Districts utilize benefit zones (“Zones”) to address variations in the nature, location, and extent of the improvements that provide special benefits to parcels in the Districts. Within the boundaries of the Districts, parcels are assigned to various Zones each of which is associated with a set of improvements and/or type of improvements that provide special benefit to properties within that Zone.

These 1972 Act Districts fund landscape maintenance services and are funded by annual benefit assessments levied against each parcel in each District. The word “lighting” was apparently included in their names as a reference to the Landscaping and Lighting Act of 1972.

HISTORICAL INFORMATION

In Fiscal Year 1997-98, assessment ballot proceedings were conducted pursuant to Proposition 218 (Articles XIII C and XIII D of the California Constitution) for each of the four Districts. There was not a majority protest against any of the assessments, and the assessment methodology was approved by the City Council. The approved methodology reserved to the City Council the right each year to implement an inflation adjustment in these Districts. Implementation of the annual inflation adjustment, which is based on the Consumer Price Index (CPI), does not constitute an assessment increase for purposes of Proposition 218, because landowners in the Fiscal Year 1997-98 assessment ballot and subsequent balloting’s authorized these adjustments.

Landscape Lighting Act District No. 22

In Fiscal Year 2002-03, fifteen (15) parcels located in the City of Calabasas were annexed into the Commercial Area, Calabasas Road. The Assessor Parcel Numbers are as follows:

Annexed Assessor Parcel Numbers		
2068-002-023	2069-009-021	2069-009-900
2068-002-035	2069-009-027	2069-032-025
2069-009-008	2069-009-029	2069-032-027
2069-009-012	2069-009-030	2069-032-900
2069-009-020	2069-009-031	2069-032-901

In Fiscal Year 2009-10, Zone 15, Park Sorrento Condominium HOA was detached from LLAD 22.

In Fiscal Year 2011-12, Zone 18, Calabasas Ridge HOA was detached from LLAD 22.

In Fiscal Year 2018-19, the District attempted to increase the assessment rate for Classic Calabasas Park. In compliance with Proposition 218, the proposed rate was submitted to the property owners via mailed ballots. The ballots were tabulated on June 18, 2018, where majority protest denied the increase in assessment.

In Fiscal Year 2019-20, the District proposed a rate increase for Classic Calabasas Park. In compliance with Proposition 218, the proposed rate increase was submitted to the property owners via mailed ballots. The ballots were tabulated on June 17, 2019 and 54% of the ballots returned were in favor of the rate increase.

For Fiscal Year 2022-23, the District proposes a rate increase for Las Villas HOA. In compliance with Proposition 218, the proposed rate increase will be submitted to the property owners via mailed ballots. The ballots will be tabulated on June 27, 2022, and it will be determined on that date if the ballots were in favor of the increase.

Landscape Lighting Act District No. 24

In Fiscal Year 2000-01, Mira Monte (Tract No. 52150) (Assessor’s Parcel No. 2064-004-91 and its successor parcels) was annexed into LLAD 24, and Calabasas View HOA, was detached from LLAD 24.

In Fiscal Year 2002-03, two hundred seventy (270) parcels in Saratoga Ranch and Saratoga Hills HOAs were annexed into LLAD 24.

Landscape Lighting Act District No. 27

In Fiscal Year 2016-17, the City of Calabasas, at the request of Mont Calabasas member homeowner association (HOA) Board of Directors, proposed annexing Mont Calabasas HOA Zone into Landscaping Lighting District No. 27 (LLAD27). In compliance with Proposition 218, the proposed annexation into the District and assessment was submitted to the property owners via mailed ballots. The ballots were tabulated at the June 22, 2016 Council Meeting and 77.78% of the ballots returned were in favor of annexation. By Resolution No. 2016-1504, the Council adopted Mont Calabasas annexation into District No. 27

In Fiscal Year 2019-20, the District proposed a rate increase for Mont Calabasas. In compliance with Proposition 218, the proposed rate increase was submitted to the property owners via mailed ballots. The ballots were tabulated on June 17, 2019 and 62.50% of the ballots returned were in favor of the rate increase. The Fiscal Year 2018-19 rate increased by 41.23% for Fiscal Year 2019-20, 2020-21 and 2021-22. In Fiscal Year 2022-23 the rate has reverted back to the previously approved maximum rate including any inflationary adjustments.

Landscape Lighting Act District No. 32

In Fiscal Year 2000-01 Mira Monte (Tract No. 52150) (Assessor's Parcel No. 2064-004-91 and its successor parcels) was detached from LLAD 32 and annexed into LLAD 24.

ANNUAL CONSUMER PRICE INDEX ADJUSTMENT

The maximum assessment rate may increase each fiscal year based on the annual change in the Consumer Price Index (CPI), during the preceding year, for All Urban Consumers, for the Los Angeles-Long Beach-Anaheim areas, published by the United States Department of Labor, Bureau of Labor Statistics (or a reasonably equivalent index should the stated index be discontinued).

Assessments for the Districts are subject to an increase each year equal to the 12-month average percent change in the annual Consumer Price Index, All Urban Consumers, for the Los Angeles-Long Beach-Anaheim areas ("CPI"), from January 1st through December 31st of the fiscal year prior to the subject fiscal year. Future annual budgets within this limit may be approved by the City Council without additional property owner ratification. A CPI increase may be exceeded only by a majority parcel owner approval. For fiscal year 2022-23, Landscape Lighting Act District Nos. 22, 24, 27, and 32 maximum assessment rates will be increased by 3.833% annual CPI inflation adjustment per the City of Calabasas' Chief Financial Officer.

For fiscal year 2022-23, the maximum assessment rates will continue to increase by the stated CPI above. Districts 22, 24, 27 and 32 will be charged at the maximum assessment rate.

REPORT CONTENT AND ANNUAL PROCEEDINGS

This Engineer's Annual Report (the "Report") has been prepared pursuant to Chapter 1, Article 4 and Chapter 3 of the 1972 Act, and presented to the City Council for their consideration and approval of the proposed improvements and services to be provided within the District and the levy and collection of annual assessments related thereto for fiscal year 2022-23. If any section, subsection, sentence, clause, phrase, portion, or Zone, of this Report is, for any reason, held to be invalid or unconstitutional by the decision of any court of competent jurisdiction, such decision shall not affect the validity of the remaining provisions of the Report and each section, subsection, subdivision, sentence, clause, phrase, portion, or zone, thereof, irrespective of the fact that any one or more sections, subsections, sentences, clauses, phrases, portions, or zones, might subsequently be declared invalid or unconstitutional.

This Report outlines the Districts Zone structures, the improvements, and the proposed assessments to be levied in connection with the benefits the properties will receive from the maintenance and servicing of the District improvements for fiscal year 2022-23. The annual assessments to be levied on properties within the Districts provide a funding source for the continued operation and maintenance of landscaping improvements within various zones of benefit ("Zones") that provide special benefits to the properties within the Districts and each respective Zone. Each fiscal year, the City establishes the assessments for the Districts based on an estimate of the costs to maintain, operate and service the improvements and based upon available revenues including fund balances, general benefit contributions and additional City contributions and assessment limits. The costs of the improvements and the proposed annual assessments budgeted and assessed against properties within the Districts may include, but are not limited to the estimated expenditures for regular annual maintenance and repairs; incidental expenditures related to the operation and administration of the District; deficits or surpluses from prior years; revenues from other sources; and the collection of funds for operational reserves or for periodic maintenance and improvement rehabilitation projects as authorized by the 1972 Act. Each parcel is assessed proportionately for only those improvements, services and expenses for which the parcel will receive special benefit.

Each District outlined in this Report is a reflection of the various improvements and the types of improvements and services to be provided by the Districts for the properties that are directly associated with and benefit from those improvements. The net annual cost to provide the improvements for each District are allocated to the benefiting properties within that District using a weighted method of apportionment (refer to Assessment Methodology, Method of Apportionment) that calculates the proportional special benefit and assessment for each parcel as compared to other properties that benefit from the improvements in the Districts and services.

The word “parcel,” for the purposes of this Report, refers to an individual property assigned its own Assessor’s Parcel Number (“APN”) by the Los Angeles County Assessor’s Office. The Los Angeles County Auditor/Controller uses Assessor’s Parcel Numbers and specific Fund Numbers to identify properties to be assessed on the tax roll for the District assessments.

At a noticed annual Public Hearing, the City Council will accept all public comments and written protests regarding the District and the annual levy of assessments. Based on those public comments and written protests, the City Council may order amendments to the Report or confirm the Report as submitted. Following final approval of the Report and confirmation of the assessments the Council will, by Resolution, order the improvements to be made and confirm the levy and collection of assessments pursuant to the 1972 Act. The assessments as approved will be submitted to the Los Angeles County Auditor/Controller to be included on the property tax roll for each parcel.

As required by the 1972 Act, this Engineer’s Report describes the improvements to be provided, maintained and serviced by the District, an estimated budget for the District improvements, and the proposed assessments to be levied upon each assessable lot or parcel within the District for fiscal year 2022-23.

While the budgets outlined in this Report reflect the estimated costs necessary to fully and adequately provide for the maintenance and operation of the improvements within the District, many of these estimated costs and associated services cannot be funded by the current special benefit assessment revenues and the City contribution for those improvements or portions thereof determined to be general benefits. Therefore, in addition to the City’s contribution for general benefit costs, in some Districts, at the discretion of the City Council, the City may also provide additional funding to support the improvements and/or implement service reductions. To fully fund the improvements that are considered special benefits, it may be necessary in the future to increase assessment revenues which would require the support of the property owners for new or increased assessments through a ballot proceeding conducted under the provisions of the California Constitution Article XIII D.

II. Plans and Specifications

The lines and dimensions of each lot or parcel within the Districts are those lines and dimensions shown on the maps of the Assessor of the County of Los Angeles for the year when this Report is prepared. The Assessor's maps and records are incorporated by reference herein and made part of this Report.

Plans and specifications showing each District's exterior boundaries; and indicating the general nature, location and extent of improvements.

Several items related to the Districts are on file and available for review at the City of Calabasas Public Works Department, Landscape Maintenance Division office.

For Landscape Lighting Act District No. 22, each member HOA has an individual maintenance contract. The member HOAs have been designated as "Zones"; each Zone has been given a number. The City has on file for each Zone a maintenance contract listing the work contracted and a diagram(s) detailing maintenance service work areas.

IMPROVEMENT AUTHORIZED BY THE 1972 ACT

As applicable or may be applicable to the Districts, the 1972 Act defines improvements to mean one or any combination of the following:

- The installation or planting of landscaping.
- The installation or construction of statuary, fountains, and other ornamental structures and facilities.
- The installation or construction of public lighting facilities.
- The installation or construction of any facilities which are appurtenant to any of the foregoing, or which are necessary or convenient for the maintenance or servicing thereof, including, but not limited to, grading, clearing, removal of debris, the installation or construction of curbs, gutters, walls, sidewalks, or paving, or water, irrigation, drainage, or electrical facilities.
- The maintenance or servicing, or both, of any of the foregoing.
- The acquisition of any existing improvement otherwise authorized pursuant to this section.

Incidental expenses associated with the improvements including, but not limited to:

- The cost of preparation of the report, including plans, specifications, estimates, diagram, and assessment;
- The costs of printing, advertising, and the publishing, posting and mailing of notices;
- Compensation payable to the County for collection of assessments;
- Compensation of any engineer or attorney employed to render services;
- Any other expenses incidental to the construction, installation, or maintenance and servicing of the improvements;
- Any expenses incidental to the issuance of bonds or notes pursuant to Section 22662.5.
- Costs associated with any elections held for the approval of a new or increased assessment.

The 1972 Act defines "Maintain" or "maintenance" to mean furnishing of services and materials for the ordinary and usual maintenance, operation, and servicing of any improvement, including:

- Repair, removal, or replacement of all or any part of any improvement.

- Providing for the life, growth, health, and beauty of landscaping, including cultivation, irrigation, trimming, spraying, fertilizing, or treating for disease or injury.
- The removal of trimmings, rubbish, debris, and other solid waste.
- The cleaning, sandblasting, and painting of walls and other improvements to remove or cover graffiti.

DESCRIPTION OF IMPROVEMENTS

As authorized by the 1972 Act, the improvements provided by the Districts and associated with each Zone incorporate various improvements that are maintained and serviced for the benefit of real property within the Districts. The maintenance of the improvements may also include various appurtenances that may include but is not limited to entry monuments; various types of fencing; retaining walls; ornamental lighting or other ornamental fixtures; signage; and irrigation, drainage, and electrical equipment. The work to be performed within each respective Zone may include but is not limited to (as applicable), the personnel, materials, equipment, electricity, water, contract services, repair and rehabilitation of the improvements and incidental expenses required to operate the District and provide the improvements and services for each Zone. The improvements provided within the District and for which parcels receive special benefits are generally described in the following

Note: The four Districts do not necessarily provide every service authorized under the 1972 Act. For example, while these Districts provide electrical current to power irrigation systems, fountains, landscape lighting, Calabasas Lake aeration systems, and Association Park lake sidewalk lighting, they do not fund LLAD residential or commercial district street lighting.

IMPROVEMENTS AND SERVICES WITHIN THE DISTRICTS

The purpose of the District is to fund the maintenance and servicing of parkway landscape improvements installed in connection with development of properties within the District. The landscape improvements maintained by each District are generally described as follows:

Landscape Lighting Act District No. 22

LLAD 22 provides for the maintenance of landscape of the common areas and open space areas located within member homeowner associations (HOA) referred to as “Zones”. The HOA common areas are either owned in common or privately owned, with easements granted to the District for landscape maintenance purposes. The maintenance of landscape also includes greenbelt and slope areas as well as annual weed abatement/brush clearance for fuel reduction/fire safety.

Landscape Lighting Act District No. 24

LLAD 24 provides maintenance of landscape within street right-of-way and open space areas. The open space areas include slopes and creek banks. Maintenance of landscape on streets within right-of-way includes parkways, center medians, adjacent turf areas, trees, and annual weed abatement/brush clearance for fuel reduction/fire safety.

Roadways with landscape in the public right-of-way includes landscaped center medians, trees, and adjacent turf areas that are conditions of development and are maintained by the District to soften and mitigate the impacts of traffic on the residential tracts within the District. The landscape improvements are located on the residential roadway serving the Malibu Lost Hills community, including Lost Hills Road south of Malibu Hills Road to Las Virgenes Road, Calabasas Hills Road, Meadow Creek Lane, portions of Las Virgenes Road, and designated slope areas along Las Virgenes Creek.

Landscape Lighting Act District No. 27

LLAD 27 provides maintenance of landscape within street right-of-way. Maintenance of landscape on streets within right-of-way includes parkways, center medians, and street trees.

The area of landscape improvements generally referred to as Las Virgenes Road are: On Las Virgenes Road, the east sidewalk and center medians beginning at 3560 Las Virgenes Road and continuing north to Thousand Oaks Blvd.; on Las Virgenes Road north of Thousand Oaks Blvd., the east sidewalk area north to the end of Las Virgenes Rd.; at the northwest corner of Thousand Oaks Blvd. and Ruthwood Drive the public right-of-way area located immediately behind the sidewalk; on the south side of Thousand Oaks Blvd., the sidewalk area from Las Virgenes Road to the flood control channel; and the sidewalk area on the north side of Thousand Oaks Blvd. from Las Virgenes Road to Ruthwood Drive.

For the Mont Calabasas HOA Zone, the improvements include the maintenance of Las Virgenes Road as described above and in addition, provides for the maintenance of landscape of common areas and open space areas located within the Zone. The HOA common areas are either owned in common or privately owned, with easements granted to the District for landscape maintenance purposes. The maintenance of landscape may also include greenbelt and slope areas, as well as annual weed abatement/brush clearance for fuel reduction/fire safety.

Landscape Lighting Act District No. 32

LLAD 32 provides maintenance of landscape within street right-of-way. Maintenance of landscape on streets within right-of-way includes center medians and street trees.

The landscape improvements maintained by the District are located on the major streets serving the Lost Hills Commercial Area, including Agoura Road from the west side of Malibu Hills Road to the eastern boundary of 26750 Agoura Road, Malibu Hills Road, Shadow Hills Road, and the portion of Lost Hills Road from Interstate 101 to the south side of Malibu Hills Road.

III. METHOD OF APPORTIONMENT

Proposition 218 requires that a parcel's assessment may not exceed the reasonable cost of the proportional special benefit conferred on that parcel. The Articles provide that only special benefits are assessable. The City must separate the general benefits from the special benefits conferred on a parcel; a special benefit being a particular and distinct benefit over, and above general benefits conferred on the public at large, including real property within the district.

In Fiscal Year 1997-98, the four Districts conducted an assessment ballot proceeding pursuant to Proposition 218; the assessment methodology was approved by a majority of District parcel owners and the City Council. The City reserves the right to implement the previously approved inflation adjustment in these Districts. Implementation of the annual inflation adjustment, which is based on the annual Consumer Price Index (CPI), does not constitute an assessment increase for purposes of Proposition 218, because parcel owners in the Fiscal Year 1997-98 assessment ballot and subsequent balloting's authorized these adjustments.

Each District will be discussed in terms of background, special benefit, general benefit, and assessment formula. Certain terms used throughout the Method of Assessment are defined below.

DEFINITIONS

Special Benefit: Articles XIII C and XIII D of the California Constitution define special benefit as "a particular and distinct benefit over and above the general benefits conferred on real property located in the District or to the public at large. General enhancement of property value does not constitute 'special benefit.'" The following Method of Apportionment of Assessment for each District analyzes the special benefit each parcel receives from the improvements funded in each District. The cost of landscape maintenance is distributed to parcels in each District based on the special benefit each parcel receives by an assessment formula. Within the Districts, zones of benefit may be designated based on spreading the cost of the improvements associated with each Zone over the parcels within that Zone.

Each assessed parcel within each District receives a particular and distinct Special Benefit from the improvements. The operation and maintenance of the landscape improvements provides a Special Benefit to the parcels within each District even though there may not be landscaping immediately adjacent to a particular parcel. Special Benefits associated with landscaped improvements are:

- The proper maintenance of landscape along streets provides noise abatement and visual barriers to reduce the negative impact of the streets upon nearby parcels within the District.
- Landscape improvements provide environmental enhancement to nearby parcels through erosion control, dust and debris control, and weed abatement for fire safety.
- The aesthetic desirability of parcels within the District is specifically enhanced by the presence of well-maintained open space, greenbelts, street medians, and frontage landscape.
- Having properly maintained landscape readily accessible to properties within the District means the owners of the assessed parcels may enjoy the benefits of having such improvements available for use while avoiding the effort and expense of individually installing and maintaining similar improvements.
- Where the District is providing maintenance along easements on privately held property, it is providing landscape services that otherwise would be direct expenses of the owners of such property.
- State and City laws generally hold property owners individually responsible for the safe and proper maintenance of their frontages.

Zones: Landscape Lighting Act District No. 22 (1972 Act District) Calabasas Park Area has been divided into “Zones” of benefit by individual communities or neighborhoods that receive distinct Special Benefit. In most cases, Zones are defined by the boundaries of a homeowners’ association. In a few cases, the Zone is based on master plan boundaries (Old Town Master Plan) or street boundaries. The landscape maintenance activities that provide a Special Benefit are separately identified by the City for each Zone. Based on an assessment formula, the cost of these landscape maintenance activities is then spread to the parcels within that Zone.

Assessment Units: The assessment units assigned to each parcel are used in the assessment formula to compute the assessment amount. If the zone has one single land use, then each parcel is assigned one assessment unit. Where more than one land use exists within a zone, traffic generation factors are used as a means to define the benefit a single-family residence receives as compared to an apartment or a commercial property. The following traffic generation factors for the City of Calabasas and resulting Assessment Units are incorporated in this Report. Per Parcel

Land Use	Traffic Generator Factor	Assessment Unit
Single Family Residential (Houses and Condominiums)	10 trips per day	1.0 (10 trips/10 trips) per parcel
Multi-Family Residential (Apartments)	6 trips per day	0.6 (6 trips/10 trips) per unit
Commercial Parcel	40 trips per day	4.00 (40 trips/10 trips) per acre

Note: Traffic Generation Factor is based on information provided by the City of Calabasas in 1997-98. Due to minor changes in development in the area since this time, these results continue to be representative of the traffic generated in the assessment district.

ASSESSMENT METHODOLOGY

Proposition 218 requires the City to ballot property owners to obtain consent for the increased assessment exceeding the anticipated maximum permissible increase per assessment formula, for example CPI (Consumer Price Index) increase.

ASSESSMENT RANGE FORMULA

Section 22573 of the 1972 Act states that “The net amount to be assessed upon lands within an assessment district may be proportioned by any formula or method which fairly distributes the net amount among all assessable lots or parcels in proportion to the estimated benefit to be received by each such lot or parcel from the improvements.”

Section 22547 of the 1972 Act permits the designation of benefit zones within any individual assessment district if “... by reasons or variations in the nature, location, and extent of improvements, the various areas will receive different degrees of benefit from the improvements.” Thus, the 1972 Act requires the levy of true “assessment” rather than a “special tax”.

Within each District, it is determined that each parcel benefits equally from the services provided. Therefore, costs of providing services (as well as a proportional share of incidental expenses) are spread evenly across each parcel in that District but not exceeding the maximum permissible assessment rates as approved by the property owners.

Proposition 218 requires that a parcel's assessment may not exceed the reasonable cost of the proportional special benefit conferred on that parcel. The Articles provide that only special benefits are assessable. The City must separate the general benefits from the special benefits conferred on a parcel; a special benefit being a particular and distinct benefit over, and above general benefits conferred on the public at large, including real property within the district.

In Fiscal Year 1997-98, the four Districts conducted an assessment ballot proceeding pursuant to Proposition 218; the assessment methodology was approved by a majority of District parcel owners and the City Council. The City reserves the right to implement the previously approved inflation adjustment in these Districts. Implementation of the annual inflation adjustment, which is based on the annual Consumer Price Index (CPI), does not constitute an assessment

increase for purposes of Proposition 218, because parcel owners in the Fiscal Year 1997-98 assessment ballot and subsequent balloting's authorized these adjustments.

The Method of Assessment for each District is provided in the following pages below.

METHODOLOGY LANDSCAPE LIGHTING ACT DISTRICT NO. 22

The following methodology described pertains to Landscape Lighting Act District No. 22 (1972 Act). The landscape services provided to all properties within the district boundary have been reviewed to identify the General Benefit and Special Benefit conferred to each parcel.

GENERAL BENEFIT

Articles XIII C and XIII D of the California Constitution require that the benefit to the public at large be identified for any improvements being funded through an assessment district. This so-called "general" benefit may not be assessed to the parcels through an assessment district. The following Method of Apportionment of Assessment for the District analyzes the benefit to the public at large from the landscape improvements provided by the City for the District.

In LLAD 22, certain portions of improvements are identified as providing general benefit. The costs associated with these improvements are not included in the LLAD 22 budget assessed to parcels in the District. Instead, these costs are funded through Landscape Maintenance District No. 22 (LMD 22), via an existing ad valorem tax levy. Proposition 218 does not govern the ad valorem levy, and the proceeds of this ad valorem levy may be used toward any landscape improvements providing general benefit within the LMD 22/LLAD 22 boundary.

The following landscape improvements provide general benefit and are funded solely by LMD 22, via the existing ad valorem tax levy and are not funded by LLAD 22. Maintenance of landscape on major thoroughfare roadways, including portions of Calabasas Road, Civic Center Way, Park Capri, Park Entrada, Park Granada, median islands on Park Helena and Park Sienna, Park Ora, certain parkway areas on Park Sorrento, Parkway Calabasas, Association Park, Calabasas Lake, and natural areas such as McCoy Creek, and open space areas within the district boundary.

The roadways are thoroughfares for the community, providing access to schools, shops, freeways, and recreational facilities, and therefore, confer a General Benefit to the community. The landscape along these streets includes parkway landscape that serves to improve the stabilization of slopes adjacent to these roadway sections within the District.

SPECIAL BENEFIT

With the exception of the major public thoroughfare roadways located within the boundaries of District LLAD 22 as described above in General Benefit, all of the areas maintained by LLAD 22 are either owned in common or are privately owned and are solely accessible to (or primarily accessible to) owners of the assessed properties, their tenants, and/or guests. These areas have easements granted to LLAD 22 for landscape maintenance purposes.

The local landscape improvements associated within member homeowner associations, provide special benefits to the properties within those developments, and have no benefit to the public at large, to individuals rather than property, or to properties located outside of the district. The landscape improvements of the common areas located within member homeowner associations are of direct and special benefit to the assessed properties. Consequently, 100% of these costs are allocated to special benefit.

In order for the methodology to be in compliance with Articles XIII C and XIII D of the California Constitution, a thorough study of the landscape funded by the District was performed in 1997-98. The District was divided by tracts into member homeowner associations and a commercial district that are called "Zones". These Zones receive distinct special benefit. In a few cases, the Zone is based on master plan boundaries (Old Town Master Plan) or street boundaries. Each Zone's specific usage and landscape maintenance activities were identified to determine the level of special benefit each property receives within that Zone.

The landscape maintenance activities that provide a Special Benefit have been determined for each Zone. The LLAD 22 Zones are as follows:

LLAD 22 Zones			
Bellagio	Calabasas Country Estates	Calabasas Hills	Calabasas Park Estates
Calabasas Rd. Commercial*	Clairidge	Classic Calabasas Park	Las Villas
Oak Creek	Oak Park	The Oaks of Calabasas **	Palatino
Westridge	Vista Pointe		

* Calabasas Rd. Commercial includes Old Town

**The Oaks of Calabasas Zone is comprised of The Oaks of Calabasas and The Estates of The Oaks of Calabasas HOAs.

A complete landscape maintenance service level was developed for each Zone to determine the Zone’s aggregate LLAD 22 assessment levy and detail the Special Benefit each Zone receives from the District.

The aggregate LLAD 22 assessment levy for each Zone includes costs associated with maintaining improvements that specially benefit the given Zone. Many of the costs are for local landscape improvements that can be accessed only by member homeowner association parcel owners, their tenants, or guests. In virtually all cases, the improvements were part of a condition of development and the assessed properties are responsible for the ongoing landscape maintenance.

PARCEL CLASSIFICATION

These costs are apportioned to each parcel within each Zone based on the Special Benefit associated with the type of land use. The benefit relationship between land uses is based on the assignment of vehicle trip generation factors. Trip rates are used as a measure of benefit because they are a representative land use comparison factor for the type of improvements being funded, namely street landscape, slopes, common areas, parks, and open space. From the traffic generation factors Assessment Units are calculated. The Assessment Unit for each land use is computed based on its traffic generation compared to the traffic generated by a single-family residence.

Single Family Residence parcels in the City of Calabasas generate an average of 10 trips per day. A parcel is classified as a Single-Family Residential use upon recordation of a subdivision map for houses or condominiums. The Single-Family Residences are assigned the base Assessment Unit of 1 and are used as the basis of comparison for all other land uses in the District.

Multiple Family Residential parcels the City of Calabasas generate an average of 6 trips per day, or 0.6 Assessment Unit per unit. Therefore, the Assessment Units assigned to a multiple family parcel would be the product of the number of dwelling units on a parcel and 0.6 Assessment Units per unit. For instance, a 20-unit apartment house would be assigned $20 \times 0.6 = 12$ Assessment Units.

Residential Vacant (un-subdivided but buildable) property receives a Special Benefit from the improvements as a result of the increased desirability of a parcel that is located in an area with landscape and park amenities. In addition, vacant parcels specially benefit from the availability of a landscape program and access to the City’s landscape manager.

Commercial property within the City of Calabasas generates on average 40 trips per day. Therefore, the Assessment Units assigned to a commercial property is 4.0 Assessment Units per acre. At this time, all commercial properties in the District are within the Calabasas Road/ Old Town Commercial Zone, which also encompasses the Old Town Master Plan area. The commercial properties in the Calabasas Road/ Old Town Commercial Zone receive benefit from Calabasas Road maintenance. The cost for these specific improvements will be distributed to the properties within the Zone based on each parcel's land area (acreage).

Public Agency parcels within the District that have people working on the premises and have parkway landscape maintained by the District, benefit from the landscape improvements to their parkway maintenance, as do other similar parcels. The only Public Agency parcels subject to the assessment are the Civic Center and the Tennis and Swim Center. For purposes of the assessment, these parcels are considered part of the Calabasas Road Commercial/Old Town Master Plan Zone. Therefore, the Civic Center and the Tennis and Swim center will receive the same per acre charge as the Commercial properties in the Calabasas Road Commercial/Old Town Master Plan Zone.

Homeowner's Association and Common Area parcels within the District are not assessed. These parcels include large park parcels, small sliver parcels, and parking lot parcels that cannot be developed. These 'unbuildable' properties do not receive a special benefit from the District's improvements and are not assessed. In many cases, the common area parcels provide the same use and function that the District funded improvements provide. In addition, the property owners paying the Homeowner's Association bill are already paying for the District's funded improvements by their parcel's assessment. The common area property is incidental to the primary residential parcels. Therefore, the assessment will go directly to the source and assess the properties that benefit from the Zone's improvements and maintenance.

FORMULA OF ASSESSMENT

The District budget requirements for the special benefit improvement costs have been assembled in order to determine the aggregate levy of assessment for Landscape Lighting Act District No. 22 (1972 Act) by Zone. The total aggregate levy for each LLAD 22 Zone is divided by the number of assessment units to determine the assessment amount per unit. The assessment amount per unit is multiplied by the number of assessment units assigned to the parcel to determine each parcel's assessment. See Exhibit B for the Landscape Lighting Act District No. 22 (1972 Act) Assessments by Zone.

For example, a Zone that only has single-family residence parcels is assigned 1 assessment unit per parcel, and the assessment per parcel is calculated as follows:

$$\frac{\text{Zone Total Levy Amount}}{\text{Zone Total Assessment Units (Parcels)}} = \text{Assessment Amount per Unit (Parcel)}$$

METHODOLOGY LANDSCAPE LIGHTING ACT DISTRICT NO. 24

The following methodology described pertains to the Landscape Lighting Act District No. 24 (1972 Act) herein referred to in this section as LLAD 24. The landscape services provided to all properties within the district boundary have been reviewed to identify the General Benefit and Special Benefit conferred to each parcel.

GENERAL BENEFIT

Articles XIII C and XIII D of the California Constitution require that the benefit to the public at large be identified for any improvements being funded through an assessment district. This so-called "general" benefit may not be assessed to the parcels through an assessment district. The following Method of Apportionment of Assessment for the District analyzes the benefit to the public at large from the landscape improvements provided by the City for the District.

Other residential areas of the City that are not included in an assessment district receive a minimal standard of City-funded landscape maintenance. The standard City landscaping for streets includes minimal median and parkway landscape. The City policy, therefore, is to have homeowner associations or landscaping and lighting districts fund certain landscaping maintenance, enhancements, and servicing. As a result, there is no general benefit from the funded improvements.

SPECIAL BENEFIT

The local landscape improvements provide special benefits to the properties within those developments, and have no benefit to the public at large, to individuals rather than property, or to properties located outside of the district. The

maintenance of landscape improvements within street right-of-way and open space located within the District are of direct and special benefit to the assessed properties. Consequently, 100% of these costs are allocated to special benefit, and the special benefits associated with the landscaped improvements include:

- The aesthetic desirability of parcels within the District is specifically enhanced by the presence of well-maintained open space, greenbelts, street medians, and frontage landscaping.
- Public rights-of-way with landscaped center medians, trees, and adjacent turf areas maintained by the District provide noise abatement and visual barrier to mitigate the negative impact of streets upon nearby parcels within the District.
- The special benefits derived from the maintenance of these landscape improvements provide environmental enhancement to nearby parcels through erosion control, dust and debris control, and weed abatement for safety.
- Additional special benefits of landscape maintenance are described earlier in this Report.

PARCEL CLASSIFICATION

Residential Parcels within the District all receive direct and special benefit. All of the parcels in this District are residential and each parcel is assigned 1 Assessment Unit per parcel.

Public Agency parcels within the District that have people working on the premises and have parkway landscape maintained by the District that benefit from the landscape improvements to their parkway maintenance, similar to other parcels. However, at this time, there are no Public Agency parcels in LLAD 24.

Homeowner's Association and Common Area parcels within the District are not assessed. These parcels include large park parcels, small sliver parcels, and parking lot parcels that cannot be developed. These 'unbuildable' parcels do not receive a special benefit from the District's improvements and are not assessed. In many cases, the common area parcels provide the same use and function that the District funded improvements provide. In addition, the parcel owners paying the Homeowner's Association bill are already paying for the District's funded improvements by their parcel's assessment. The common area property is incidental to the primary residential parcels. Therefore, the assessment will go directly to the source and assess the properties that benefit from the Zone's improvements and maintenance.

FORMULA OF ASSESSMENT

In order for the methodology to be in compliance with Articles XIII C and XIII D enacted by Proposition 218, in 1997-98 a thorough study of the landscape provided to each Zone within the District was performed. Specific usage and services were identified by zones of benefit to determine the level of benefit received by each Zone within the District. The District was divided into naturally bounded communities, usually by tracts, but sometimes by street boundaries, and within each community, there is a single residential land use.

The Zones located within the District are as follows:

LLAD 24 Zones			
Avalon Bay	Deer Springs	El Encanto	Lone Oak
Mira Monte	Saratoga Hills	Saratoga Ranch	Steeplechase

The assessment per assessment unit is determined by dividing the total aggregate levy by Zone by the number of assessment units in the Zone. The assessment per parcel is determined by multiplying the assessment per assessment unit by the number of units assigned to the parcel. See Exhibit B for the Landscape Lighting Act District No. 24 (1972 Act) Assessments by Zone.

For example, a Zone that only has residential parcels is assigned 1 assessment unit per parcel, and the assessment per parcel is calculated as follows:

$$\frac{\text{Zone Total Levy Amount}}{\text{Zone Total Assessment Units (Parcels)}} = \text{Assessment Amount per Unit (Parcel)}$$

METHODOLOGY LANDSCAPE LIGHTING ACT DISTRICT NO. 27

The following methodology described pertains to Landscape Lighting Act District No. 27 (1972 Act) herein referred to in this section as LLAD 27.

GENERAL/SPECIAL BENEFIT

The local landscape improvements provide special benefits to the properties within those developments, and have no benefit to the public at large, to individuals rather than property, or to properties located outside of the district. The landscape improvements within the street right-of-way located within the District are of direct and special benefit to the assessed properties. Consequently, 100% of these costs are allocated to special benefit. The special benefits of landscape maintenance are described earlier in this Report.

Other residential areas of the City that are not included in an assessment district receive a minimal standard of City-funded landscape maintenance. The standard City performed landscape for arterial streets in the City includes minimal median and parkway landscape maintenance. The City policy, therefore, is to have fronting property in the District fund the enhanced landscape maintenance, operation, and servicing of arterial streets. The parcels in the District are funding only the cost of their frontage landscape maintenance. As a result, there is no General Benefit from the funded improvements.

SPECIAL BENEFIT - MONT CALABASAS HOA ZONE

The Mont Calabasas HOA Zone special benefit includes the maintenance of landscape within Las Virgenes Road street right-of-way. In addition, the special benefit also includes areas to be maintained by LLAD 27 which are either owned in common or are privately owned and are solely accessible to (or primarily accessible to) owners of the assessed properties, their tenants, and/or guests. These areas have easements granted to LLAD 27 for landscape maintenance purposes.

The local landscape improvements associated within the Mont Calabasas HOA Zone, provide special benefits to the properties within the Mont Calabasas HOA, and have no benefit to the public at large, to individuals rather than property, or to properties located outside of the district. The landscape improvements of the common areas located within the member homeowner association are of direct and special benefit to the assessed properties. Consequently, 100% of these costs are allocated to special benefit. The specific usage and landscape maintenance activities were identified to determine the level of special benefit each property receives within the Mont Calabasas HOA Zone.

PARCEL CLASSIFICATION

Public Agency parcels within the District that have people working on the premises and have parkway landscape maintained by the District that benefit from the landscape improvements to their parkway maintenance, similar to other parcels. There are no Public Agency parcels in LLAD 27 at this time.

Homeowner's Association and Common Area parcels within the District that are not assessed. These parcels include large park parcels, small sliver parcels, and parking lot parcels that cannot be developed. These 'unbuildable' parcels do not receive a special benefit from the District's improvements and are not assessed. In many cases, the common area parcels provide the same use and function that the District funded improvements provide. In addition, the parcel owners paying the Homeowner's Association bill are already paying for the District's funded improvements by their parcel's assessment. The common area parcel is incidental to the primary residential parcels. Therefore, the assessment will go directly to the source and assess the parcels that benefit from the Zone's improvements and maintenance.

FORMULA OF ASSESSMENT

In order for the methodology to be in compliance with Articles XIII C and XIII D enacted by Proposition 218, in 1997-98 a thorough study of the landscape provided to zones of benefit within the District was performed. Specific usage and services were identified for each Zone to determine the level of benefit received by each Zone within LLAD 27. The

District was divided into naturally bounded neighborhoods, usually by tracts, but sometimes by street boundaries, and each parcel is assigned 1 assessment unit. The Zones are as follows:

LLAD 27 Zones			
Casden Malibu Canyon LP	Las Virgenes Park	Las Virgenes Village	Mont Calabasas

Assessment Formula (Las Virgenes Road)

The following Zones receive special benefit: Casden Malibu Canyon LP, Las Virgenes Park, Las Virgenes Village and Mont Calabasas. The assessment per assessment unit (parcel) is determined by dividing the total aggregate levy by the total number of assessment units (parcels) in the Zones.

Assessment Formula (Mont Calabasas Zone)

Costs of services for maintaining Mont Calabasas landscape of common areas and open space areas located and specific to Mont Calabasas HOA Zone are spread only across the parcels in that Zone. Each developed residential parcel within the Zone is allocated an equal share of costs applicable to that zone. The assessment per assessment unit (parcel) is determined by dividing the total aggregate levy by the total number of assessment units (parcels) in the Zone.

For example, a Zone that only has residential parcels is assigned 1 assessment unit per parcel, and the assessment per parcel is calculated as follows:

$$\text{Zone Total Levy Amount} \underline{\hspace{2cm}} = \text{Assessment Amount per Unit (Parcel)}$$

Zone Total Assessment Units (Parcels)

METHODOLOGY LANDSCAPE LIGHTING ACT DISTRICT NO. 32

The following methodology described pertains to the Landscape Lighting Act District No. 32 (1972 Act) herein referred to in this section as LLAD 32.

GENERAL/SPECIAL BENEFIT

The local landscape improvements provide special benefits to the properties within those developments, and have no benefit to the public at large, to individuals rather than property, or to properties located outside of the district. The landscape improvements of the common areas located within member homeowner associations are of direct and special benefit to the assessed properties. Consequently, 100% of these costs are allocated to special benefit. The special benefits of landscape maintenance are described earlier in this Report.

PARCEL CLASSIFICATION

Because there is basically a single land use in the District, commercial, each parcel is assigned 1 assessment unit. The assessment levy is spread equally to each parcel. The only nonconforming land use in the District is related to the Community Center, which is owned by the City of Calabasas and the City of Agoura Hills. The Community Center parcel's frontage landscape will be funded by the District, similar to the commercial properties in the District. Therefore, the Community Center benefits from the assessment and will be assessed as a parcel.

Common Area or Easement parcels within the District include primarily open space parcels that cannot be developed and parking lots that are considered 'unbuildable'. These parcels do not receive special benefit and will not be assessed. In many cases, the common area parcels provide the same use and function that the District funded improvements provide. Furthermore, these parcels are incidental to the primary parcels. Therefore, the assessment will go directly to the source and assess the parcels that benefit from the Districts improvements and maintenance.

FORMULA OF ASSESSMENT

In order for the methodology to be in compliance with Articles XIII C and XIII D enacted by Proposition 218, in 1997-98 a thorough study of the landscape provided to the District was performed. Specific usage and services were identified to determine the level of benefit each parcel within the District receives. These costs are apportioned to each parcel based on the Special Benefit associated with the type of land use. Two land uses exist in LLAD 32: Commercial and Public Agency (a sheriff station and a community center).

The assessment per assessment unit is determined by dividing the total aggregate levy by parcel by the number of assessment units in the District. The assessment per parcel is determined by multiplying the assessment per assessment unit by the number of units assigned to the parcel. See Exhibit D for the Landscape Lighting Act District No. 32 (1972 Act) Assessments by parcel.

For example, a District that only has commercial land use parcels is assigned 1 assessment unit per parcel, and the assessment per parcel is calculated as follows:

$$\frac{\text{District Total Levy Amount}}{\text{District Total Assessment Units (Parcels)}} = \text{Assessment Amount per Unit (Parcel)}$$

IV. DISTRICT BUDGET

ESTIMATE OF COSTS

Section 22569 of the 1972 Act requires the Engineer's Report to contain an estimate of the costs of the Improvements including:

- total costs of improvements including incidental expenses,
- the amount of the surplus to be carried over from a previous fiscal year,
- the amount of any contributions to be made from sources other than the assessment,
- the amount, if any, to be collected in annual installments for the estimated cost of improvements,
- the net amount to be assessed within the Assessment District.

Estimates of these amounts are as follows:

Cost of Improvements:

As mentioned earlier, some zones are assessed at fixed annual rate without the CPI adjustment. In such areas, the level of service (i.e., gardening and watering) is reduced so that the costs of providing services does not exceed assessment revenues. For the areas where the CPI adjustments have been approved, an attempt is made to provide the same levels of service from year to year.

The Community Services Department oversees the operation of the landscape maintenance while outside contractors as well as in-house staff are used to maintain these areas. The expenditures are listed in the fiscal year 2022-23 budget listed below. Contract maintenance expenses are based on actual contractual costs. Water and electricity utility bills and routine supplies are estimated based on current expenditures.

Incidental Expenses:

Incidental expenses to be paid with assessment amounts of the Assessment District for FY 2022-23 ("Incidental Expenses") are included in the definition of "incidental expenses" as defined in Section 22526 of the 1972 Act.

Four types of incidental expenses are included in the costs associated with the Maintenance District: (i) compensation for special counsel providing advice in connection with the establishment of the Maintenance District, (ii) costs of the preparation of this Report, including preparation of plans, specifications, estimates, diagram, and assessment ("Assessment Engineering"), (iii) costs associated with printing, advertising, and the giving of published, posted, and mailed notices, including the balloting required by Article XIID of the California Constitution, and (iv) compensation payable to the County of Los Angeles for the collection of assessments. The budget shows the total amounts for incidental expenses for Fiscal Year 2022-23.

Contribution from Other Sources

This is included to subsidize any shortfalls for Zones in the District.

Annual Installments

The entire amount of the net assessment that will be assessed in FY 2022-23.

The estimated budget for fiscal year 2022-23 for each District is shown in the table below. The beginning fund balance estimated for July 1, 2022, is projected from the 2021-22 budget year. These fund balances are used to finance all work from July 1, 2022 until June 30, 2023. The first deposit from the County Assessor's Office to the District's accounts is December 2022. The projected carryover from FY 2021-22 will be the beginning fund balance for Fiscal Year 2022-23 and so forth.

City of Calabasas Landscape Act District Nos. 22, 24, 27, & 32					
Sources and Uses for FY 2022-23					
<u>Sources</u>	<u>LLAD 22</u>	<u>LLAD 22 Proposed</u> <u>Balloting ⁽¹⁾</u>	<u>LLAD 24</u>	<u>LLAD 27</u>	<u>LLAD 32</u>
Beginning Balance (Est.)	\$1,061,992.00	\$1,061,992.00	(\$14,487.00)	\$112,418.00	(\$57,446.00)
Benefit Assessment	3,385,924.81	3,404,529.55	226,015.56	312,365.83	37,409.88
Other City Funds*	N/A	N/A	N/A	N/A	N/A
Interest	3,000.00	3,000.00	0.00	0.00	27,591.20
General Fund Contribution	0.00	0.00	59,531.04	0.00	62,444.92
Total Sources	\$4,450,916.81	\$4,469,521.55	\$271,059.60	\$424,783.83	\$70,000.00
<u>Uses</u>					
City Administration Costs (Salaries, Consultants, Incidental Costs, Etc.)	\$145,000.00	\$145,000.00	\$45,000.00	\$13,600.00	\$5,000.00
Utilities (Irrigation Water & Electrical to Power Irrigation Controllers)	850,000.00	850,000.00	40,000.00	5,500.00	20,000.00
Maintenance Contracts/Pest Control	1,119,752.48	1,119,752.48	141,059.60	206,900.00	45,000.00
Fire Break/Brush Clearance	550,000.00	550,000.00	7,000.00	35,000.00	0.00
General Benefit Landscape Improvements	400,000.00	400,000.00	38,000.00	71,000.00	0.00
Total Uses	\$3,064,752.48	\$3,064,752.48	\$271,059.60	\$332,000.00	\$70,000.00
Ending Balance Carryover	\$1,386,164.33	\$1,404,769.07	\$0.00	\$92,783.83	\$0.00

*Other City Funds – funds the maintenance of general benefit landscape improvements. See LLAD No. 22 General Benefit.

⁽¹⁾ LLAD 22 Proposed Balloting Budget is included to show the sources of funds if Las Villas HOA balloting passes.

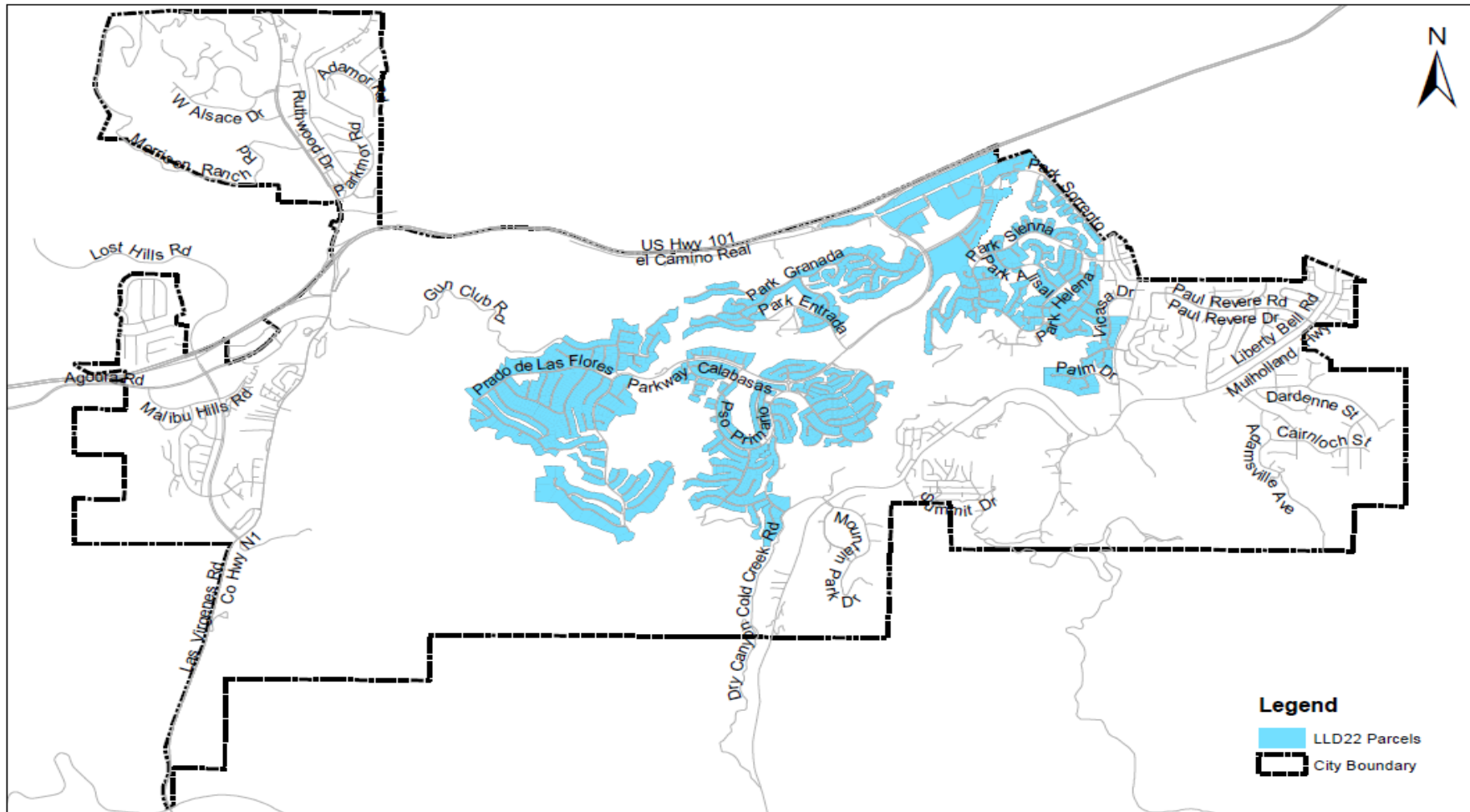
The City of Calabasas' Chief Financial Officer provided the FY 2022-23 Budget Sources and Uses, and Consumer Price Index increase is 3.833%. The detailed records for the costs, utilities, maintenance contracts and other uses are on file at the City of Calabasas.

Note: Any deficits are covered by the City of Calabasas through the general fund, so General Contributions will include negative .

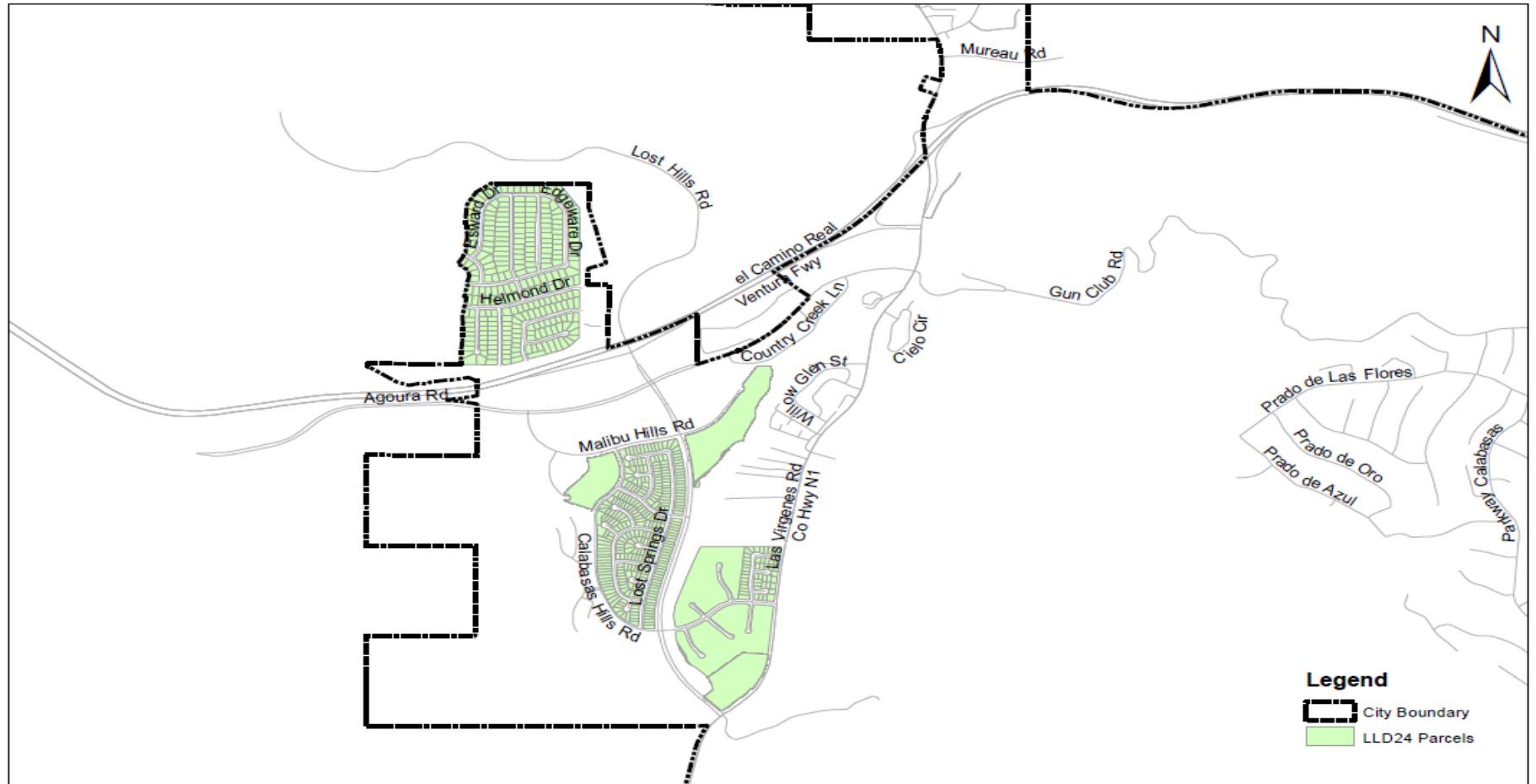
V. DISTRICT BOUNDARY MAPS

Reference is hereby made to the Assessor's Maps of the County of Los Angeles for an exact description of the lines and dimensions of each parcel within the Assessment District.

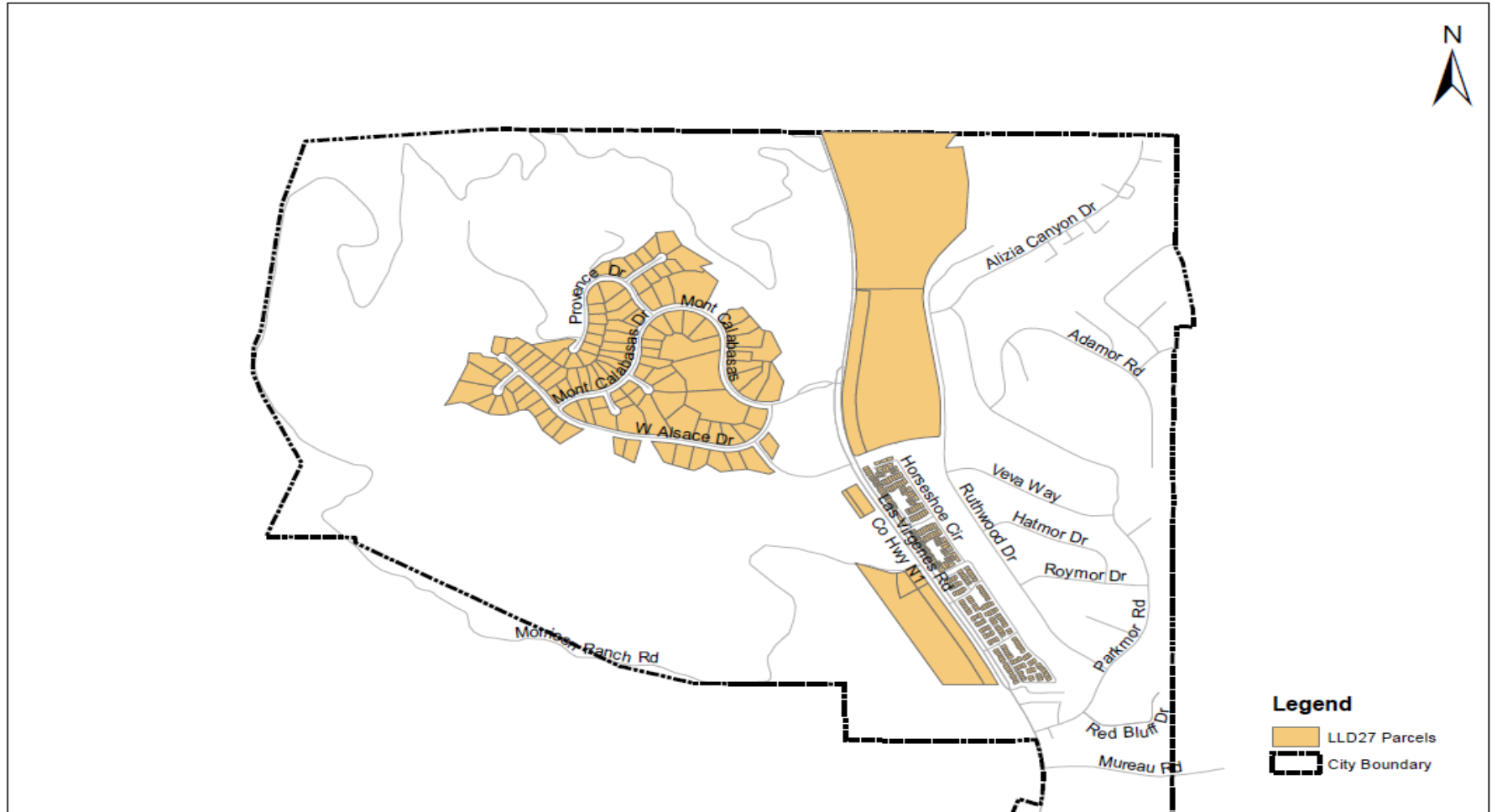
City of Calabasas Landscaping and Lighting District No. 22 Boundary Map



City of Calabasas Landscaping and Lighting District No. 24 Boundary Map



City of Calabasas Landscaping and Lighting District No. 27 Boundary Map



City of Calabasas Landscaping and Lighting District No. 32 Boundary Map

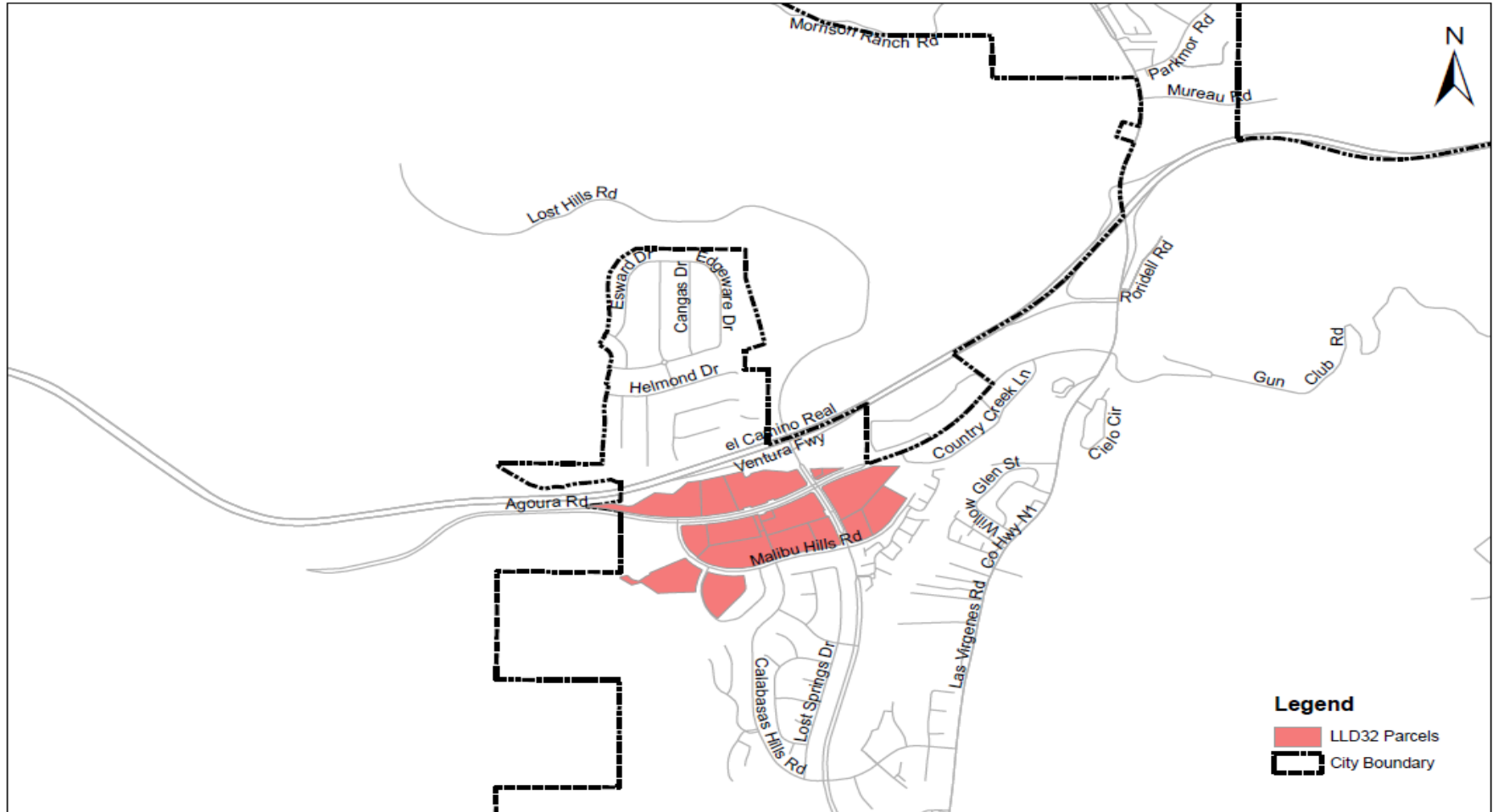


Exhibit A- 2022-23 ASSESSMENT ROLL

Parcel identification, for each lot or parcel within the District, shall be the parcel as shown on the Los Angeles County Assessor's map for the year in which this Report is prepared.

The land use classification for each parcel has been based on the Los Angeles County Assessor's Roll. A listing of parcels assessed within this District, along with the proposed assessment amounts, has been submitted to the City Clerk, under a separate cover, and by reference is made part of this Report.

Annexation of territory to an existing assessment district is provided by the 1972 Act, commencing with Section 22605. The 1972 Act further provides that an assessment district may consist of contiguous or non-contiguous areas. Annexation proceedings are limited to the territory proposed to be annexed. The history of annexations and detachments are listed above under the historical information section page 2.

Exhibit B- Maintenance Costs and Assessment by Zone

Landscape Lighting Act District No. 22

ZONE	FY 2022-23 Maintenance Cost & Benefit Assessment	Land Use	No. of Parcels	Assessment Units	No. of Acres	FY 2021-22 Assessment Rate (4.738% Increase) ⁽¹⁾	FY 2022-23 Assessment Rate (3.833% CPI Increase)	FY 2022-23 Maximum Assessment Rate (3.833% CPI Increase)	Per Parcel/ Acre
Bellagio	\$176,449.60	SFR	160	160		\$1,062.10	\$1,102.81	\$1,102.81	Parcel
Calabasas Country Estates	72,630.63	SFR	37	37		\$1,890.53	\$1,962.99	\$1,962.99	Parcel
Calabasas Hills	434,664.30	SFR	490	490		\$854.32	\$887.07	\$887.07	Parcel
Classic Calabasas Park	472,926.22	SFR	458	458		\$994.47	\$1,032.59	\$1,032.59	Parcel
Calabasas Park Estates	508,427.50	SFR	425	425		\$1,152.14	\$1,196.30	\$1,196.30	Parcel
Calabasas Rd Comm / Old Town	36,527.80	Commercial/ Vacant	70	390	97.38	\$361.26	\$375.11	\$375.11	Acre
Calabasas Rd Comm / Old Town	4,219.20	MFR	1	45		\$90.30	\$93.76	\$93.76	Parcel
Calabasas Rd Comm / Old Town	6,750.72	SFR	72	72		\$90.30	\$93.76	\$93.76	Parcel
Clairidge	151,266.72	SFR	33	33		\$4,414.62	\$4,583.84	\$4,583.84	Parcel
Las Villas	136,358.68	SFR	89	89		\$1,475.56	\$1,532.12	\$1,532.12	Parcel
Oak Creek	9,200.57	Condo	17	17		\$521.23	\$541.21	\$541.21	Parcel
Oak Park	208,710.36	Condo	268	268		\$750.02	\$778.77	\$778.77	Parcel
Palatino	106,448.40	SFR	120	120		\$854.32	\$887.07	\$887.07	Parcel
The Oaks of Calabasas	494,985.06	SFR	558	558		\$854.32	\$887.07	\$887.07	Parcel
Vista Pointe	354,599.91	SFR	189	189		\$1,806.93	\$1,876.19	\$1,876.19	Parcel
Westridge	211,759.14	SFR	111	111		\$1,837.32	\$1,907.74	\$1,907.74	Parcel
TOTAL	\$3,385,924.81 ⁽²⁾								

NOTE: The maximum assessment rate is increased by the Consumer Price Index annually. District 22 is being charged at the maximum rate for FY 2022/23.

(1) The percentage for FY 2021-22 Assessment Rate Increase reflects an increase in assessment rate from the prior year.

(2) The Maintenance Cost and Benefit Assessment total will increase to \$3,404,529.55 if no Majority Protest Exist for Las Villas, Maximum Rate and total Maintenance Cost and Benefit Assessment are described in the table on the following page.

ZONE	FY 2022-23 Maintenance Cost & Benefit Assessment	Land Use	No. of Parcels	Assessment Units	No. of Acres	FY 2021-22 Assessment Rate (4.738% Increase) ⁽¹⁾	FY 2022-23 Assessment Rate	FY 2022-23 Maximum Assessment Rate	Per Parcel/ Acre
The information below represents the Maintenance Cost and Assessment Rate for Las Villas if no Majority Protest Exist in the Balloting Procedures									
Las Villas (Balloting FY 2022-23)	154,963.42	SFR	89	89		\$1,475.56	\$1,741.16	\$1,741.16	Parcel

Landscape Lighting Act District No. 24

ZONE	FY 2022-23 Maintenance Cost & Benefit Assessment	Land Use	No. of Parcels	Assessment Units	FY 2021-22 Assessment Rate (4.729% Increase) ⁽¹⁾	FY 2022-23 Assessment Rate (3.833% CPI Increase)	FY 2022-23 Maximum Assessment Rate (3.833% CPI Increase)
Deer Springs	\$50,013.00	Residential	300	300	\$160.55	\$166.71	\$166.71
Steeplechase	40,177.11	Residential	240	241	\$160.55	\$166.71	\$166.71
El Encanto	7,168.53	Residential	43	43	\$160.55	\$166.71	\$166.71
Avalon Bay	100,026.00	Residential	2	600	\$160.55	\$166.71	\$166.71
Lone Oak	8,002.08	Residential	48	48	\$160.55	\$166.71	\$166.71
Mira Monte (Tract 52150)	5,668.14	Residential	34	34	\$160.55	\$166.71	\$166.71
District 24 Subtotal	\$211,054.86		667	1,266			
Saratoga Ranch	\$2,382.63	Residential	43	43	\$53.37	\$55.41	\$55.41
Saratoga Hills	12,578.07	Residential	227	227	\$53.37	\$55.41	\$55.41
Saratogas Subtotal	\$14,960.70		270	270			
District Total	\$226,015.56		937	1,536			

Variance from budget due to rounding.

⁽¹⁾ The percentage for FY 2021-22 Assessment Rate Increase reflects an increase in assessment rate from the prior year.

NOTE: The maximum assessment rate is increased by the Consumer Price Index annually. District 24 is being charged at the maximum rate for FY 2022/23.

Landscape Lighting Act District No. 27

ZONE	FY 2022-23 Maintenance Cost & Benefit Assessment	No. of Parcels	FY 2021-22 Assessment Rate (4.728% Increase) ⁽¹⁾	FY 2022-23 Assessment Rate (3.833% CPI Increase)	FY 2022-23 Maximum Assessment Rate (3.833% CPI Increase)
Casden Malibu Canyon	\$374.01	3	\$120.06	\$124.67	\$124.67
Las Virgenes Park	17,952.48	144	\$120.06	\$124.67	\$124.67
Las Virgenes Village	20,196.54	162	\$120.06	\$124.67	\$124.67
Mont Calabasas	13,713.70	110	\$120.06	\$124.67	\$124.67
Total	\$52,236.73	419			
ZONE	FY 2022-23 Maintenance Cost & Benefit Assessment	No. of Parcels	FY 2021-22 Assessment Rate	FY 2022-23 Assessment Rate	FY 2022-23 Maximum Assessment Rate
Mont Calabasas HOA*	\$260,129.10	110	\$2,958.29	\$2,364.81	\$2,364.81
Total Mont Calabasas	\$260,129.10	110			
LLAD Total	\$312,365.83	419			

Variance from budget due to rounding.

⁽¹⁾ The percentage for FY 2021-22 Assessment Rate Increase reflects an increase in assessment rate from the prior year.

* Mont Calabasas HOA assessment rate was \$2,958.29 from FY2019-20 through FY2021-22. For FY2022-23, this rate reverted back to the previously approved maximum assessment from Fiscal Year 2018-19 with an increase in CPI over four years.

Note: The maximum assessment rate is increased by the Consumer Price Index annually. District 27 is being assessed at the maximum for Fiscal Year 2022/23.

Landscape Lighting Act District No. 32

ZONE	FY 2022-23 Maintenance Cost & Benefit Assessment	Land Use	No. of Parcels	FY 2021-22 Assessment Rate (1.625% CPI Increase) ⁽¹⁾	FY 2022-23 Applied Assessment Rate (3.833% CPI Increase)	FY 2022-23 Maximum Assessment Rate (3.833% CPI Increase)
Single Parcels	\$33,253.28	Commercial	16	\$2,001.61	\$2,078.33	\$2,078.33
Parcel Splits	4,156.60	Commercial	4	\$1,000.79	\$1,039.15	\$1,039.15
TOTAL	\$37,409.88		20			

Variance from budget due to rounding.

⁽¹⁾ The percentage for FY 2021-22 Assessment Rate Increase reflects an increase in assessment rate from the prior year.

Note: The maximum assessment rate is increased by the Consumer Price Index annually. District 32 is being assessed at the maximum for Fiscal Year 2022/23.

Exhibit C- Assessment Rate History

Landscape Lighting Act District No. 22

Fiscal Year	Prop 218 Assessment Increases & Annual CPI Increase per Parcel	Bellagio	Calabasas County Estates	Calabasas Hills	Classic Calabasas Park	Calabasas Park Estates	Calabasas Ridge (Detached from District 11-12)	Cal Road Commercial/ Old Town Master Plan Area (Formed 1997-98)	Clairidge (Formed 1996-97)	Creekside (Detached from District 1997-98)
1995-1996		\$621.43	\$621.43	\$621.43	\$621.43	\$621.43	\$621.43		N/A	\$621.43
1996-1997		\$621.43	\$621.43	\$621.43	\$621.43	\$621.43	\$621.43		\$621.43	\$621.43
1997-1998		\$621.43	\$621.43	\$621.43	\$621.43	\$621.43	\$1,023.73	172.92 per acre	\$2,500.00	NAP
1998-1999		\$621.43	\$621.43	\$621.43	\$621.43	\$621.43	\$1,023.73	172.92 per acre	\$2,500.00	NAP
1999-2000		\$621.43	\$621.43	\$621.43	\$621.43	\$621.43	\$1,023.73	172.92 per acre	\$2,500.00	NAP
2000-2001		\$621.43	\$621.43	\$621.43	\$621.43	\$621.43	\$1,023.73	172.92 per acre	\$2,500.00	NAP
2001-2002	Prop 18-Majority Vote	Yes	Yes				Yes	No	Yes	
2001-2002	Final Assessments	\$772.56	\$764.03	\$621.43	\$621.43	\$621.43	\$1,948.37	Not Assessed	\$3,211.15	NAP
2002-2003	Prop 18-Majority Vote							Yes		
2002-2003	Final Assessments	\$772.56	\$764.03	\$621.43	\$621.43	\$621.43	\$1,948.37	262.76 per acre	\$3,211.15	NAP
2003-2004		\$772.56	\$764.03	\$621.43	\$621.43	\$621.43	\$1,948.37	262.76 per acre	\$3,211.15	NAP
2004-2005		\$772.56	\$764.03	\$621.43	\$621.43	\$621.43	\$1,948.37	262.76 per acre	\$3,211.15	NAP
2005-2006		\$772.56	\$764.03	\$621.43	\$621.43	\$621.43	\$1,948.37	262.76 per acre	\$3,211.15	NAP
2006-2007	Prop 18-Majority Vote									
2006-2007	Final Assessments	\$772.56	\$764.03	\$621.43	\$621.43	\$761.88	\$1,948.37	262.76 per acre	\$3,211.15	NAP
2007-2008	Prop 18-Majority Vote			No	No					
2007-2008	Prop 18-Majority Vote			No	No					
2007-2008	Final Asmts & CPI Inrease for all Zones	\$805.48	\$1,031.87	\$647.91	\$647.91	\$794.35	\$2,031.40	273.96 per acre	\$3,348.00	NAP
2008-2009	Prop 18-Majority Vote		Yes		Yes	No				
2008-2009	Final Asmts & CPI Inrease for all Zones	\$831.90	\$1,364.87	\$669.16	\$700.69	\$820.40	\$2,098.03	282.95 per acre	\$3,457.81	NAP
2009-2010	Prop 18-Majority Vote		No							
2009-2010	Final Asmts & CPI Inrease for all Zones	\$861.27	\$1,413.05	\$692.78	\$725.42	\$849.36	\$2,172.09	292.94 per acre	\$3,579.87	NAP
2010-2011	Prop 18-Majority Vote	No	Yes							
2010-2011	Final Asmts for all Zones (no CPI increase)	\$861.27	\$1,533.05	\$692.78	\$725.42	\$849.36	\$2,172.09	292.94 per acre	\$3,579.87	NAP
2011-2012	Asmts for all Zones (no CPI increase)	\$861.27	\$1,533.05	\$692.78	\$725.42	\$849.36	\$2,172.09	292.94 per acre	\$3,579.87	NAP
2011-2012	Survey Ballot Ridge voted to be Removed from LLAD 22						NAP			
2012-2013	Asmts for all Zones (2.67% CSI increase)	\$884.27	\$1,573.98	\$711.28	\$744.79	\$872.04	NAP	\$300.76	\$3,675.45	NAP
2013-2014	Asmts for all Zones (2.03% CSI increase)	\$902.22	\$1,605.93	\$725.72	\$759.91	\$978.71	NAP	\$306.87	\$3,750.06	NAP
2013-2014	Prop 18-Majority Vote					Yes				
2014-2015	Asmts for all Zones (1.08% CSI increase)	\$911.97	\$1,623.28	\$733.56	\$795.00	\$989.29	NAP	\$310.19	\$3,790.57	NAP
2014-2015	Prop 18-Majority Vote				Yes					
2015-2016	Asmts for all Zones (1.35% CSI increase)	\$924.29	\$1,645.20	\$743.47	\$805.74	\$1,002.65	NAP	\$314.38	\$3,841.75	NAP
2016-2017	Asmts for all Zones (0.91% CPI increase)	\$932.70	\$1,660.17	\$750.24	\$813.07	\$1,011.77	NAP	\$317.24	\$3,876.71	NAP
2017-2018	Asmts for all Zones (1.89% CPI increase)	\$950.33	\$1,691.55	\$764.42	\$828.44	\$1,030.89	NAP	\$323.24	\$3,949.98	NAP
2018-2019	Asmts for all Zones (2.79% CPI increase)	\$976.84	\$1,738.74	\$785.75	\$851.55	\$1,059.65	NAP	\$332.25	\$4,060.18	NAP
2018-2019	Prop 18-Majority Vote				No					
2019-2020	Asmts for all Zones (3.81% CPI increase)	\$1,014.05	\$1,804.98	\$815.67	\$949.48	\$1,100.02	NAP	\$344.91	\$4,214.87	NAP
2019-2020	Prop 18-Majority Vote				Yes					
2020-2021	Asmts for all Zones (the applied assessment rates were not increased by CPI)	\$1,014.05	\$1,804.98	\$815.67	\$949.48	\$1,100.02	NAP	\$344.91	\$4,214.87	NAP
2021-2022	Asmts for all Zones (the applied assessment rates were not increased by CPI)	\$1,062.10	\$1,890.53	\$854.32	\$994.47	\$1,152.14	NAP	\$361.26	\$4,414.62	NAP
2022-2023	Asmts for all Zones (3.83% CPI increase)	\$1,102.81	\$1,962.99	\$887.07	\$1,032.59	\$1,196.30	NAP	\$375.11	\$4,583.84	NAP

Variance from budget due to rounding.

Landscape Lighting Act District No. 22

Fiscal Year	Prop 218 Assessment Increases & Annual CPI Increase per Parcel	Las Villas	Oak Creek	Oak Park	Palatino	Park Sorrento (Detached from District 2009-10)	The Oaks of Calabasas	The Oaks II (Vacant Land Asmt per acre)	Vista Pointe	Westridge
1995-1996		\$621.43	\$621.43	\$621.43	\$621.43	\$621.43	\$621.43	N/A	\$621.43	\$621.43
1996-1997		\$621.43	\$621.43	\$621.43	\$621.43	\$621.43	\$621.43	N/A	\$621.43	\$621.43
1997-1998		\$621.43	\$379.12	\$545.54	\$621.43	\$362.78	\$621.43	\$19.15	\$621.43	\$621.43
1998-1999		\$621.43	\$379.12	\$545.54	\$621.43	\$362.78	\$621.43	\$19.15	\$621.43	\$621.43
1999-2000		\$621.43	\$379.12	\$545.54	\$621.43	\$362.78	\$621.43	\$19.15	\$621.43	\$621.43
2000-2001		\$621.43	\$379.12	\$545.54	\$621.43	\$362.78	\$621.43	\$19.15	\$621.43	\$621.43
2001-2002	Prop 18-Majority Vote								Yes	Yes
2001-2002	Final Assessments	\$621.43	\$379.12	\$545.54	\$621.43	\$362.78	\$621.43	\$19.15	\$1,314.35	\$779.26
2002-2003	Prop 18-Majority Vote									
2002-2003	Final Assessments	\$621.43	\$379.12	\$545.54	\$621.43	\$362.78	\$621.43	\$19.15	\$1,314.35	\$779.26
2003-2004		\$621.43	\$379.12	\$545.54	\$621.43	\$362.78	\$621.43	\$19.15	\$1,314.35	\$779.26
2004-2005		\$621.43	\$379.12	\$545.54	\$621.43	\$362.78	\$621.43	\$19.15	\$1,314.35	\$779.26
2005-2006		\$621.43	\$379.12	\$545.54	\$621.43	\$362.78	\$621.43	\$19.15	\$1,314.35	\$779.26
2006-2007	Prop 18-Majority Vote	Yes							No	
2006-2007	Final Assessments	\$1,073.31	\$379.12	\$545.54	\$621.43	\$362.78	\$621.43	\$19.15	\$1,314.35	\$779.26
2007-2008	Prop 18-Majority Vote									
2007-2008	Prop 18-Majority Vote									
2007-2008	Final Asmts & CPI Inrease for all Zones	\$1,118.05	\$395.80	\$588.79	\$647.91	\$378.24	\$647.91	N/A All land developed-The Oaks	\$1,370.36	\$812.47
2008-2009	Prop 18-Majority Vote						No			Yes
2008-2009	Final Asmts & CPI Inrease for all Zones	\$155.75	\$408.25	\$587.45	\$669.18	\$390.65	\$669.16		\$1,415.31	\$1,439.12
2009-2010	Prop 18-Majority Vote									
2009-2010	Final Asmts & CPI Inrease for all Zones	\$1,196.55	\$422.66	\$608.19	\$692.78	NAP	\$692.78		\$1,465.27	\$1,439.12
2010-2011	Prop 18-Majority Vote									
2010-2011	Final Asmts for all Zones (no CPI increase)	\$1,196.55	\$422.66	\$608.19	\$692.78	NAP	\$692.78		\$1,465.27	\$1,439.12
2011-2012	Asmts for all Zones (no CPI increase)	\$1,196.55	\$422.66	\$608.19	\$692.78	NAP	\$692.78		\$1,465.27	\$1,439.12
2011-2012	Survey Ballot Ridge voted to be Removed from LLAD 22									
2012-2013	Asmts for all Zones (2.67% CSI increase)	\$1,228.50	\$433.95	\$624.43	\$711.28	NAP	\$711.28		\$1,504.39	\$1,529.70
2013-2014	Asmts for all Zones (2.03% CSI increase)	\$1,253.44	\$442.76	\$637.11	\$725.72	NAP	\$725.72		\$1,534.93	\$1,560.75
2013-2014	Prop 18-Majority Vote									
2014-2015	Asmts for all Zones (1.08% CSI increase)	\$1,266.98	\$447.55	\$644.00	\$733.56	NAP	\$733.56		\$1,551.51	\$1,577.61
2014-2015	Prop 18-Majority Vote									
2015-2016	Asmts for all Zones (1.35% CSI increase)	\$1,284.09	\$453.60	\$652.70	\$743.47	NAP	\$743.70		\$1,572.46	\$1,598.91
2016-2017	Asmts for all Zones (0.91% CPI increase)	\$1,295.78	\$457.73	\$658.64	\$750.24	NAP	\$750.24		\$1,586.77	\$1,613.46
2017-2018	Asmts for all Zones (1.89% CPI increase)	\$1,320.27	\$466.38	\$671.09	\$764.42	NAP	\$764.42		\$1,616.76	\$1,643.95
2018-2019	Asmts for all Zones (1.89% CPI increase)	\$1,357.11	\$479.39	\$689.81	\$785.75	NAP	\$785.75		\$1,661.87	\$1,689.82
2018-2019	Prop 18-Majority Vote									
2019-2020	Asmts for all Zones (3.81% CPI increase)	\$1,408.80	\$497.65	\$716.09	\$815.67	NAP	\$815.67		\$1,725.17	\$1,754.19
2019-2020	Prop 18-Majority Vote									
2020-2021	Asmts for all Zones (the applied assessment rates were not increased by CPI)	\$1,408.80	\$497.65	\$716.09	\$815.67	NAP	\$815.67		\$1,725.17	\$1,754.19
2021-2022	Asmts for all Zones (the applied assessment rates were not increased by CPI)	\$1,475.56	\$521.23	\$750.02	\$854.32	NAP	\$854.32		\$1,806.93	\$1,837.32
2022-2023	Asmts for all Zones (3.83% CPI increase)	\$1,532.12	\$541.21	\$778.77	\$887.07	NAP	\$887.07		\$1,876.19	\$1,907.74

Note: In FY 2022-23, the District proposes a rate increase for Las Villas HOA. If balloting passes, the FY 2022-23 assessment rate will be \$1,741.16 for Las Villas.

**City of Calabasas
Landscaping Lighting Act Districts No. 22
Fiscal Year 2022/23 Preliminary Assessment Roll
(Sorted by APN)**

APN	Situs Address	Zone	Charge	Balloted Charge *
2068-002-023	25600 CALABASAS RD	Calabasas_Rd_Comm	\$360.04	
2068-002-024	23741 CALABASAS RD	Calabasas_Rd_Comm	1,001.36	
2068-002-025	23631 CALABASAS RD	Calabasas_Rd_Comm	1,470.16	
2068-002-029	23945 CALABASAS RD	Calabasas_Rd_Comm	502.55	
2068-002-031	23801 CALABASAS RD	Calabasas_Rd_Comm	1,496.41	
2068-002-032	24025 CALABASAS RD	Calabasas_Rd_Comm	213.77	
2068-002-034	23901 CALABASAS RD	Calabasas_Rd_Comm	1,593.92	
2068-002-035	23627 CALABASAS RD	Calabasas_Rd_Comm	472.55	
2068-002-037	NO SITUS AVAILABLE	Calabasas_Rd_Comm	367.54	
2068-002-038	24005 CALABASAS RD	Calabasas_Rd_Comm	446.30	
2068-003-020	4799 COMMONS WAY	Calabasas_Rd_Comm	555.06	
2068-003-021	4719 COMMONS WAY	Calabasas_Rd_Comm	4,324.21	
2068-003-022	4710 COMMONS WAY	Calabasas_Rd_Comm	3,409.11	
2068-003-023	4776 COMMONS WAY	Calabasas_Rd_Comm	393.79	
2068-003-024	4798 COMMONS WAY	Calabasas_Rd_Comm	472.55	
2068-003-032	24025 PARK SORRENTO	Calabasas_Rd_Comm	1,541.41	
2068-003-033	23975 PARK SORRENTO	Calabasas_Rd_Comm	1,856.45	
2068-003-034	NO SITUS AVAILABLE	Calabasas_Rd_Comm	581.31	
2068-004-004	23556 CALABASAS RD	Calabasas_Rd_Comm	127.51	
2068-004-008	23528 CALABASAS RD	Calabasas_Rd_Comm	262.53	
2068-004-016	4803 EL CANON AVE	Calabasas_Rd_Comm	4,219.20	
2068-004-018	23459 PARK SORRENTO	Oak_Creek	541.21	
2068-004-019	23461 PARK SORRENTO	Oak_Creek	541.21	
2068-004-020	23463 PARK SORRENTO	Oak_Creek	541.21	
2068-004-021	23465 PARK SORRENTO	Oak_Creek	541.21	
2068-004-022	23467 PARK SORRENTO	Oak_Creek	541.21	
2068-004-023	23469 PARK SORRENTO	Oak_Creek	541.21	
2068-004-024	23471 PARK SORRENTO	Oak_Creek	541.21	
2068-004-025	23473 PARK SORRENTO	Oak_Creek	541.21	
2068-004-026	23491 PARK SORRENTO	Oak_Creek	541.21	
2068-004-027	23489 PARK SORRENTO	Oak_Creek	541.21	
2068-004-028	23487 PARK SORRENTO	Oak_Creek	541.21	
2068-004-029	23485 PARK SORRENTO	Oak_Creek	541.21	
2068-004-030	23483 PARK SORRENTO	Oak_Creek	541.21	
2068-004-031	23481 PARK SORRENTO	Oak_Creek	541.21	
2068-004-032	23479 PARK SORRENTO	Oak_Creek	541.21	
2068-004-033	23477 PARK SORRENTO	Oak_Creek	541.21	
2068-004-034	23475 PARK SORRENTO	Oak_Creek	541.21	
2068-004-036	23501 PARK SORRENTO NO 218	Calabasas_Rd_Comm	23.59	
2068-004-037	23501 PARK SORRENTO NO 217	Calabasas_Rd_Comm	23.59	
2068-004-038	23501 PARK SORRENTO NO216B	Calabasas_Rd_Comm	23.59	
2068-004-039	23501 PARK SORRENTO NO216A	Calabasas_Rd_Comm	23.59	
2068-004-040	23501 PARK SORRENTO NO 210	Calabasas_Rd_Comm	23.59	
2068-004-041	23501 PARK SORRENTO NO 209	Calabasas_Rd_Comm	23.59	
2068-004-042	23501 PARK SORRENTO NO 208	Calabasas_Rd_Comm	23.59	
2068-004-043	23501 PARK SORRENTO NO 207	Calabasas_Rd_Comm	23.59	
2068-004-044	23501 PARK SORRENTO NO 214	Calabasas_Rd_Comm	23.59	
2068-004-045	23501 PARK SORRENTO NO 213	Calabasas_Rd_Comm	23.59	
2068-004-046	23501 PARK SORRENTO NO 212	Calabasas_Rd_Comm	23.59	
2068-004-047	23501 PARK SORRENTO NO 211	Calabasas_Rd_Comm	23.59	
2068-004-048	23501 PARK SORRENTO NO205	Calabasas_Rd_Comm	23.59	
2068-004-049	23501 PARK SORRENTO NO206	Calabasas_Rd_Comm	23.59	
2068-004-050	23501 PARK SORRENTO NO201	Calabasas_Rd_Comm	23.59	
2068-004-051	23501 PARK SORRENTO NO204	Calabasas_Rd_Comm	23.59	
2068-004-052	23501 PARK SORRENTO NO 105	Calabasas_Rd_Comm	23.59	
2068-004-053	23501 PARK SORRENTO NO106	Calabasas_Rd_Comm	23.59	

**City of Calabasas
Landscaping Lighting Act Districts No. 22
Fiscal Year 2022/23 Preliminary Assessment Roll
(Sorted by APN)**

APN	Situs Address	Zone	Charge	Balloted Charge *
2068-004-054	23501 PARK SORRENTO NO103	Calabasas_Rd_Comm	23.59	
2068-004-055	23501 PARK SORRENTO NO104	Calabasas_Rd_Comm	23.59	
2068-004-056	23501 PARK SORRENTO NO 102	Calabasas_Rd_Comm	23.59	
2068-004-057	23501 PARK SORRENTO NO 101	Calabasas_Rd_Comm	23.59	
2068-004-058	23622 CALABASAS RD	Calabasas_Rd_Comm	521.31	
2068-004-059	23642 CALABASAS RD	Calabasas_Rd_Comm	630.07	
2068-004-061	23538 CALABASAS RD	Calabasas_Rd_Comm	52.51	
2068-004-062	23586 CALABASAS RD	Calabasas_Rd_Comm	360.04	
2068-004-063	23564 CALABASAS RD	Calabasas_Rd_Comm	97.51	
2068-004-064	23548 CALABASAS RD	Calabasas_Rd_Comm	90.01	
2068-004-065	23540 CALABASAS RD	Calabasas_Rd_Comm	63.76	
2068-004-066	23508 CALABASAS ROAD	Calabasas_Rd_Comm	397.54	
2068-005-001	4774 PARK GRANADA	Calabasas_Rd_Comm	326.28	
2068-005-012	23480 PARK SORRENTO	Calabasas_Rd_Comm	465.05	
2068-005-018	4764 PARK GRANADA	Calabasas_Rd_Comm	161.27	
2068-005-019	NO SITUS AVAILABLE	Calabasas_Rd_Comm	48.76	
2068-005-020	4766 PARK GRANADA	Calabasas_Rd_Comm	198.77	
2068-005-026	4768 PARK GRANADA	Calabasas_Rd_Comm	195.02	
2068-005-029	NO SITUS AVAILABLE	Calabasas_Rd_Comm	19.28	
2068-005-030	NO SITUS AVAILABLE	Calabasas_Rd_Comm	80.15	
2068-005-031	NO SITUS AVAILABLE	Calabasas_Rd_Comm	8.18	
2068-005-032	NO SITUS AVAILABLE	Calabasas_Rd_Comm	5.48	
2068-005-033	NO SITUS AVAILABLE	Calabasas_Rd_Comm	4.65	
2068-005-034	NO SITUS AVAILABLE	Calabasas_Rd_Comm	4.65	
2068-005-035	NO SITUS AVAILABLE	Calabasas_Rd_Comm	8.18	
2068-005-036	NO SITUS AVAILABLE	Calabasas_Rd_Comm	5.48	
2068-005-037	NO SITUS AVAILABLE	Calabasas_Rd_Comm	4.65	
2068-005-038	23500 PARK SORRENTO D21	Calabasas_Rd_Comm	93.76	
2068-005-039	23500 PARK SORRENTO D22	Calabasas_Rd_Comm	93.76	
2068-005-040	23500 PARK SORRENTO D23	Calabasas_Rd_Comm	93.76	
2068-005-041	23500 PARK SORRENTO D24	Calabasas_Rd_Comm	93.76	
2068-005-042	23500 PARK SORRENTO D31	Calabasas_Rd_Comm	93.76	
2068-005-043	23500 PARK SORRENTO D32	Calabasas_Rd_Comm	93.76	
2068-005-044	23500 PARK SORRENTO D33	Calabasas_Rd_Comm	93.76	
2068-005-045	23500 PARK SORRENTO D34	Calabasas_Rd_Comm	93.76	
2068-005-046	23500 PARK SORRENTO D41	Calabasas_Rd_Comm	93.76	
2068-005-047	23500 PARK SORRENTO D42	Calabasas_Rd_Comm	93.76	
2068-005-048	23500 PARK SORRENTO D43	Calabasas_Rd_Comm	93.76	
2068-005-049	23500 PARK SORRENTO D44	Calabasas_Rd_Comm	93.76	
2068-005-051	23500 PARK SORRENTO E21	Calabasas_Rd_Comm	93.76	
2068-005-052	23500 PARK SORRENTO E22	Calabasas_Rd_Comm	93.76	
2068-005-053	23500 PARK SORRENTO E23	Calabasas_Rd_Comm	93.76	
2068-005-054	23500 PARK SORRENTO E24	Calabasas_Rd_Comm	93.76	
2068-005-055	23500 PARK SORRENTO E31	Calabasas_Rd_Comm	93.76	
2068-005-056	23500 PARK SORRENTO E32	Calabasas_Rd_Comm	93.76	
2068-005-057	23500 PARK SORRENTO E33	Calabasas_Rd_Comm	93.76	
2068-005-058	23500 PARK SORRENTO E34	Calabasas_Rd_Comm	93.76	
2068-005-059	23500 PARK SORRENTO E41	Calabasas_Rd_Comm	93.76	
2068-005-060	23500 PARK SORRENTO E42	Calabasas_Rd_Comm	93.76	
2068-005-061	23500 PARK SORRENTO E43	Calabasas_Rd_Comm	93.76	
2068-005-062	23500 PARK SORRENTO E44	Calabasas_Rd_Comm	93.76	
2068-005-063	23500 PARK SORRENTO F21	Calabasas_Rd_Comm	93.76	
2068-005-064	23500 PARK SORRENTO F22	Calabasas_Rd_Comm	93.76	
2068-005-065	23500 PARK SORRENTO F31	Calabasas_Rd_Comm	93.76	
2068-005-066	23500 PARK SORRENTO F32	Calabasas_Rd_Comm	93.76	
2068-005-067	23500 PARK SORRENTO F41	Calabasas_Rd_Comm	93.76	

City of Calabasas
Landscaping Lighting Act Districts No. 22
Fiscal Year 2022/23 Preliminary Assessment Roll
(Sorted by APN)

APN	Situs Address	Zone	Charge	Balloted Charge *
2068-005-068	23500 PARK SORRENTO F42	Calabasas_Rd_Comm	93.76	
2068-005-070	23500 PARK SORRENTO C21	Calabasas_Rd_Comm	93.76	
2068-005-071	23500 PARK SORRENTO C22	Calabasas_Rd_Comm	93.76	
2068-005-072	23500 PARK SORRENTO C23	Calabasas_Rd_Comm	93.76	
2068-005-073	23500 PARK SORRENTO C24	Calabasas_Rd_Comm	93.76	
2068-005-074	23500 PARK SORRENTO C31	Calabasas_Rd_Comm	93.76	
2068-005-075	23500 PARK SORRENTO C32	Calabasas_Rd_Comm	93.76	
2068-005-076	23500 PARK SORRENTO C33	Calabasas_Rd_Comm	93.76	
2068-005-077	23500 PARK SORRENTO C34	Calabasas_Rd_Comm	93.76	
2068-005-078	23500 PARK SORRENTO C41	Calabasas_Rd_Comm	93.76	
2068-005-079	23500 PARK SORRENTO C42	Calabasas_Rd_Comm	93.76	
2068-005-080	23500 PARK SORRENTO C43	Calabasas_Rd_Comm	93.76	
2068-005-081	23500 PARK SORRENTO C44	Calabasas_Rd_Comm	93.76	
2068-005-082	23500 PARK SORRENTO B21	Calabasas_Rd_Comm	93.76	
2068-005-083	23500 PARK SORRENTO B22	Calabasas_Rd_Comm	93.76	
2068-005-084	23500 PARK SORRENTO B31	Calabasas_Rd_Comm	93.76	
2068-005-085	23500 PARK SORRENTO B32	Calabasas_Rd_Comm	93.76	
2068-005-086	23500 PARK SORRENTO B41	Calabasas_Rd_Comm	93.76	
2068-005-087	23500 PARK SORRENTO B42	Calabasas_Rd_Comm	93.76	
2068-005-089	23500 PARK SORRENTO G21	Calabasas_Rd_Comm	93.76	
2068-005-090	23500 PARK SORRENTO G22	Calabasas_Rd_Comm	93.76	
2068-005-091	23500 PARK SORRENTO G23	Calabasas_Rd_Comm	93.76	
2068-005-092	23500 PARK SORRENTO G24	Calabasas_Rd_Comm	93.76	
2068-005-093	23500 PARK SORRENTO G31	Calabasas_Rd_Comm	93.76	
2068-005-094	23500 PARK SORRENTO G32	Calabasas_Rd_Comm	93.76	
2068-005-095	23500 PARK SORRENTO G33	Calabasas_Rd_Comm	93.76	
2068-005-096	23500 PARK SORRENTO G34	Calabasas_Rd_Comm	93.76	
2068-005-097	23500 PARK SORRENTO G41	Calabasas_Rd_Comm	93.76	
2068-005-098	23500 PARK SORRENTO G42	Calabasas_Rd_Comm	93.76	
2068-005-099	23500 PARK SORRENTO G43	Calabasas_Rd_Comm	93.76	
2068-005-100	23500 PARK SORRENTO G44	Calabasas_Rd_Comm	93.76	
2068-005-102	23500 PARK SORRENTO H21	Calabasas_Rd_Comm	93.76	
2068-005-103	23500 PARK SORRENTO H22	Calabasas_Rd_Comm	93.76	
2068-005-104	23500 PARK SORRENTO H23	Calabasas_Rd_Comm	93.76	
2068-005-105	23500 PARK SORRENTO H24	Calabasas_Rd_Comm	93.76	
2068-005-106	23500 PARK SORRENTO H31	Calabasas_Rd_Comm	93.76	
2068-005-107	23500 PARK SORRENTO H32	Calabasas_Rd_Comm	93.76	
2068-005-108	23500 PARK SORRENTO H33	Calabasas_Rd_Comm	93.76	
2068-005-109	23500 PARK SORRENTO H34	Calabasas_Rd_Comm	93.76	
2068-005-110	23500 PARK SORRENTO H41	Calabasas_Rd_Comm	93.76	
2068-005-111	23500 PARK SORRENTO H42	Calabasas_Rd_Comm	93.76	
2068-005-112	23500 PARK SORRENTO H43	Calabasas_Rd_Comm	93.76	
2068-005-113	23500 PARK SORRENTO H44	Calabasas_Rd_Comm	93.76	
2068-006-013	4762 PARK GRANADA NO 266	Oak_Park	778.77	
2068-006-014	4762 PARK GRANADA NO 267	Oak_Park	778.77	
2068-006-015	4762 PARK GRANADA NO 265	Oak_Park	778.77	
2068-006-016	4762 PARK GRANADA NO 268	Oak_Park	778.77	
2068-006-017	4756 PARK GRANADA NO 262	Oak_Park	778.77	
2068-006-018	4756 PARK GRANADA NO 263	Oak_Park	778.77	
2068-006-019	4756 PARK GRANADA NO 261	Oak_Park	778.77	
2068-006-020	4756 PARK GRANADA NO 264	Oak_Park	778.77	
2068-006-021	4752 PARK GRANADA NO 258	Oak_Park	778.77	
2068-006-022	4752 PARK GRANADA NO 259	Oak_Park	778.77	
2068-006-023	4752 PARK GRANADA NO 257	Oak_Park	778.77	
2068-006-024	4752 PARK GRANADA NO 260	Oak_Park	778.77	
2068-006-025	4748 PARK GRANADA NO 254	Oak_Park	778.77	

**City of Calabasas
Landscaping Lighting Act Districts No. 22
Fiscal Year 2022/23 Preliminary Assessment Roll
(Sorted by APN)**

APN	Situs Address	Zone	Charge	Balloted Charge *
2068-006-026	4748 PARK GRANADA NO 255	Oak_Park	778.77	
2068-006-027	4748 PARK GRANADA NO 253	Oak_Park	778.77	
2068-006-028	4748 PARK GRANADA NO 256	Oak_Park	778.77	
2068-006-029	4742 PARK GRANADA NO 250	Oak_Park	778.77	
2068-006-030	4742 PARK GRANADA NO 251	Oak_Park	778.77	
2068-006-031	4742 PARK GRANADA NO 249	Oak_Park	778.77	
2068-006-032	4742 PARK GRANADA NO 252	Oak_Park	778.77	
2068-006-033	4740 PARK GRANADA NO 246	Oak_Park	778.77	
2068-006-034	4740 PARK GRANADA NO 247	Oak_Park	778.77	
2068-006-035	4740 PARK GRANADA NO 245	Oak_Park	778.77	
2068-006-036	4740 PARK GRANADA NO 248	Oak_Park	778.77	
2068-006-037	4738 PARK GRANADA NO 242	Oak_Park	778.77	
2068-006-038	4738 PARK GRANADA NO 243	Oak_Park	778.77	
2068-006-039	4738 PARK GRANADA NO 241	Oak_Park	778.77	
2068-006-040	4738 PARK GRANADA NO 244	Oak_Park	778.77	
2068-006-041	23663 PARK CAPRI NO 122	Oak_Park	778.77	
2068-006-042	23663 PARK CAPRI NO 123	Oak_Park	778.77	
2068-006-043	23663 PARK CAPRI NO 125	Oak_Park	778.77	
2068-006-044	23663 PARK CAPRI NO 128	Oak_Park	778.77	
2068-006-045	23663 PARK CAPRI NO 121	Oak_Park	778.77	
2068-006-046	23663 PARK CAPRI NO 124	Oak_Park	778.77	
2068-006-047	23663 PARK CAPRI NO 126	Oak_Park	778.77	
2068-006-048	23663 PARK CAPRI NO 127	Oak_Park	778.77	
2068-006-049	23663 PARK CAPRI NO 118	Oak_Park	778.77	
2068-006-050	23663 PARK CAPRI NO 119	Oak_Park	778.77	
2068-006-051	23663 PARK CAPRI NO 129	Oak_Park	778.77	
2068-006-052	23663 PARK CAPRI NO 132	Oak_Park	778.77	
2068-006-053	23663 PARK CAPRI NO 117	Oak_Park	778.77	
2068-006-054	23663 PARK CAPRI NO 120	Oak_Park	778.77	
2068-006-055	23663 PARK CAPRI NO 130	Oak_Park	778.77	
2068-006-056	23663 PARK CAPRI NO 131	Oak_Park	778.77	
2068-006-057	23663 PARK CAPRI NO 114	Oak_Park	778.77	
2068-006-058	23663 PARK CAPRI NO 115	Oak_Park	778.77	
2068-006-059	23663 PARK CAPRI NO 133	Oak_Park	778.77	
2068-006-060	23663 PARK CAPRI NO 136	Oak_Park	778.77	
2068-006-061	23663 PARK CAPRI NO 113	Oak_Park	778.77	
2068-006-062	23663 PARK CAPRI NO 116	Oak_Park	778.77	
2068-006-063	23663 PARK CAPRI UNIT 134	Oak_Park	778.77	
2068-006-064	23663 PARK CAPRI UNIT 135	Oak_Park	778.77	
2068-006-065	23663 PARK CAPRI UNIT 110	Oak_Park	778.77	
2068-006-066	23663 PARK CAPRI UNIT 111	Oak_Park	778.77	
2068-006-067	23663 PARK CAPRI UNIT 137	Oak_Park	778.77	
2068-006-068	23663 PARK CAPRI UNIT 140	Oak_Park	778.77	
2068-006-069	23663 PARK CAPRI UNIT 109	Oak_Park	778.77	
2068-006-070	23663 PARK CAPRI UNIT 112	Oak_Park	778.77	
2068-006-071	23663 PARK CAPRI UNIT 138	Oak_Park	778.77	
2068-006-072	23663 PARK CAPRI UNIT 139	Oak_Park	778.77	
2068-006-073	23663 PARK CAPRI UNIT 106	Oak_Park	778.77	
2068-006-074	23663 PARK CAPRI UNIT 107	Oak_Park	778.77	
2068-006-075	23663 PARK CAPRI UNIT 141	Oak_Park	778.77	
2068-006-076	23663 PARK CAPRI UNIT 144	Oak_Park	778.77	
2068-006-077	23663 PARK CAPRI UNIT 105	Oak_Park	778.77	
2068-006-078	23663 PARK CAPRI UNIT 108	Oak_Park	778.77	
2068-006-079	23663 PARK CAPRI UNIT 142	Oak_Park	778.77	
2068-006-080	23663 PARK CAPRI UNIT 143	Oak_Park	778.77	
2068-006-081	4736 PARK GRANADA UNIT 233	Oak_Park	778.77	

**City of Calabasas
Landscaping Lighting Act Districts No. 22
Fiscal Year 2022/23 Preliminary Assessment Roll
(Sorted by APN)**

APN	Situs Address	Zone	Charge	Balloted Charge *
2068-006-082	4736 PARK GRANADA UNIT 236	Oak_Park	778.77	
2068-006-083	4736 PARK GRANADA UNIT 234	Oak_Park	778.77	
2068-006-084	4736 PARK GRANADA UNIT 235	Oak_Park	778.77	
2068-006-085	4734 PARK GRANADA UNIT 237	Oak_Park	778.77	
2068-006-086	4734 PARK GRANADA UNIT 240	Oak_Park	778.77	
2068-006-087	4734 PARK GRANADA UNIT 238	Oak_Park	778.77	
2068-006-088	4734 PARK GRANADA UNIT 239	Oak_Park	778.77	
2068-006-089	4732 PARK GRANADA UNIT 221	Oak_Park	778.77	
2068-006-090	4732 PARK GRANADA UNIT 224	Oak_Park	778.77	
2068-006-091	4732 PARK GRANADA UNIT 222	Oak_Park	778.77	
2068-006-092	4732 PARK GRANADA UNIT 223	Oak_Park	778.77	
2068-006-093	4730 PARK GRANADA UNIT 225	Oak_Park	778.77	
2068-006-094	4730 PARK GRANADA UNIT 228	Oak_Park	778.77	
2068-006-095	4730 PARK GRANADA UNIT 226	Oak_Park	778.77	
2068-006-096	4730 PARK GRANADA UNIT 227	Oak_Park	778.77	
2068-006-097	4728 PARK GRANADA UNIT 229	Oak_Park	778.77	
2068-006-098	4728 PARK GRANADA UNIT 232	Oak_Park	778.77	
2068-006-099	4728 PARK GRANADA UNIT 230	Oak_Park	778.77	
2068-006-100	4728 PARK GRANADA UNIT 231	Oak_Park	778.77	
2068-006-101	4710 PARK GRANADA UNIT 178	Oak_Park	778.77	
2068-006-102	4710 PARK GRANADA UNIT 179	Oak_Park	778.77	
2068-006-103	4710 PARK GRANADA UNIT 177	Oak_Park	778.77	
2068-006-104	4710 PARK GRANADA UNIT 180	Oak_Park	778.77	
2068-006-105	4712 PARK GRANADA UNIT 181	Oak_Park	778.77	
2068-006-106	4712 PARK GRANADA UNIT 184	Oak_Park	778.77	
2068-006-107	4712 PARK GRANADA UNIT 182	Oak_Park	778.77	
2068-006-108	4712 PARK GRANADA UNIT 183	Oak_Park	778.77	
2068-006-109	4644 PARK GRANADA UNIT 165	Oak_Park	778.77	
2068-006-110	4644 PARK GRANADA UNIT 168	Oak_Park	778.77	
2068-006-111	4642 PARK GRANADA NO 162	Oak_Park	778.77	
2068-006-112	4642 PARK GRANADA NO 163	Oak_Park	778.77	
2068-006-113	4644 PARK GRANADA UNIT 166	Oak_Park	778.77	
2068-006-114	4644 PARK GRANADA UNIT 167	Oak_Park	778.77	
2068-006-115	4642 PARK GRANADA NO 161	Oak_Park	778.77	
2068-006-116	4642 PARK GRANADA NO 164	Oak_Park	778.77	
2068-006-117	23667 PARK CAPRI UNIT 98	Oak_Park	778.77	
2068-006-118	23667 PARK CAPRI UNIT 99	Oak_Park	778.77	
2068-006-119	23667 PARK CAPRI UNIT 97	Oak_Park	778.77	
2068-006-120	23667 PARK CAPRI NO 100	Oak_Park	778.77	
2068-006-121	23665 PARK CAPRI UNIT 101	Oak_Park	778.77	
2068-006-122	23665 PARK CAPRI UNIT 104	Oak_Park	778.77	
2068-006-123	23665 PARK CAPRI UNIT 102	Oak_Park	778.77	
2068-006-124	23665 PARK CAPRI UNIT 103	Oak_Park	778.77	
2068-006-125	23653 PARK CAPRI UNIT 90	Oak_Park	778.77	
2068-006-126	23653 PARK CAPRI UNIT 91	Oak_Park	778.77	
2068-006-127	23653 PARK CAPRI UNIT 89	Oak_Park	778.77	
2068-006-128	23653 PARK CAPRI UNIT 92	Oak_Park	778.77	
2068-006-129	23647 PARK CAPRI UNIT 86	Oak_Park	778.77	
2068-006-130	23647 PARK CAPRI UNIT 87	Oak_Park	778.77	
2068-006-131	23647 PARK CAPRI UNIT 85	Oak_Park	778.77	
2068-006-132	23647 PARK CAPRI UNIT 88	Oak_Park	778.77	
2068-006-133	23643 PARK CAPRI UNIT 38	Oak_Park	778.77	
2068-006-134	23643 PARK CAPRI UNIT 39	Oak_Park	778.77	
2068-006-135	23643 PARK CAPRI UNIT 37	Oak_Park	778.77	
2068-006-136	23643 PARK CAPRI UNIT 40	Oak_Park	778.77	
2068-006-137	23637 PARK CAPRI UNIT 34	Oak_Park	778.77	

**City of Calabasas
Landscaping Lighting Act Districts No. 22
Fiscal Year 2022/23 Preliminary Assessment Roll
(Sorted by APN)**

APN	Situs Address	Zone	Charge	Balloted Charge *
2068-006-138	23637 PARK CAPRI UNIT 35	Oak_Park	778.77	
2068-006-139	23637 PARK CAPRI UNIT 33	Oak_Park	778.77	
2068-006-140	23637 PARK CAPRI UNIT 36	Oak_Park	778.77	
2068-006-141	23635 PARK CAPRI NO 30	Oak_Park	778.77	
2068-006-142	23635 PARK CAPRI UNIT 31	Oak_Park	778.77	
2068-006-143	23635 PARK CAPRI UNIT 29	Oak_Park	778.77	
2068-006-144	23635 PARK CAPRI UNIT 32	Oak_Park	778.77	
2068-006-145	23633 PARK CAPRI UNIT 26	Oak_Park	778.77	
2068-006-146	23633 PARK CAPRI UNIT 27	Oak_Park	778.77	
2068-006-147	23633 PARK CAPRI UNIT 25	Oak_Park	778.77	
2068-006-148	23633 PARK CAPRI UNIT 28	Oak_Park	778.77	
2068-006-149	4726 PARK GRANADA UNIT 214	Oak_Park	778.77	
2068-006-150	4726 PARK GRANADA UNIT 215	Oak_Park	778.77	
2068-006-151	4726 PARK GRANADA UNIT 213	Oak_Park	778.77	
2068-006-152	4726 PARK GRANADA UNIT 216	Oak_Park	778.77	
2068-006-153	4724 PARK GRANADA NO 217	Oak_Park	778.77	
2068-006-154	4724 PARK GRANADA UNIT 220	Oak_Park	778.77	
2068-006-155	4724 PARK GRANADA UNIT 218	Oak_Park	778.77	
2068-006-156	4724 PARK GRANADA UNIT 219	Oak_Park	778.77	
2068-006-157	4722 PARK GRANADA UNIT 206	Oak_Park	778.77	
2068-006-158	4722 PARK GRANADA UNIT 207	Oak_Park	778.77	
2068-006-159	4722 PARK GRANADA UNIT 205	Oak_Park	778.77	
2068-006-160	4722 PARK GRANADA UNIT 208	Oak_Park	778.77	
2068-006-161	4720 PARK GRANADA UNIT 209	Oak_Park	778.77	
2068-006-162	4720 PARK GRANADA UNIT 212	Oak_Park	778.77	
2068-006-163	4720 PARK GRANADA UNIT 210	Oak_Park	778.77	
2068-006-164	4720 PARK GRANADA UNIT 211	Oak_Park	778.77	
2068-006-165	4716 PARK GRANADA UNIT 198	Oak_Park	778.77	
2068-006-166	4716 PARK GRANADA UNIT 199	Oak_Park	778.77	
2068-006-167	4716 PARK GRANADA UNIT 197	Oak_Park	778.77	
2068-006-168	4716 PARK GRANADA UNIT 200	Oak_Park	778.77	
2068-006-169	4714 PARK GRANADA UNIT 201	Oak_Park	778.77	
2068-006-170	4714 PARK GRANADA UNIT 204	Oak_Park	778.77	
2068-006-171	4714 PARK GRANADA UNIT 202	Oak_Park	778.77	
2068-006-172	4714 PARK GRANADA UNIT 203	Oak_Park	778.77	
2068-006-173	4706 PARK GRANADA UNIT 186	Oak_Park	778.77	
2068-006-174	4706 PARK GRANADA UNIT 187	Oak_Park	778.77	
2068-006-175	4706 PARK GRANADA UNIT 185	Oak_Park	778.77	
2068-006-176	4706 PARK GRANADA UNIT 188	Oak_Park	778.77	
2068-006-177	4708 PARK GRANADA UNIT 189	Oak_Park	778.77	
2068-006-178	4708 PARK GRANADA UNIT 192	Oak_Park	778.77	
2068-006-179	4708 PARK GRANADA UNIT 190	Oak_Park	778.77	
2068-006-180	4708 PARK GRANADA UNIT 191	Oak_Park	778.77	
2068-006-181	4704 PARK GRANADA UNIT 194	Oak_Park	778.77	
2068-006-182	4704 PARK GRANADA UNIT 195	Oak_Park	778.77	
2068-006-183	4704 PARK GRANADA UNIT 193	Oak_Park	778.77	
2068-006-184	4704 PARK GRANADA UNIT 196	Oak_Park	778.77	
2068-007-001	4647 PARK MIRASOL	Classic_Calabasas_Park	1,032.59	
2068-007-002	4645 PARK MIRASOL	Classic_Calabasas_Park	1,032.59	
2068-007-003	4643 PARK MIRASOL	Classic_Calabasas_Park	1,032.59	
2068-007-004	4641 PARK MIRASOL	Classic_Calabasas_Park	1,032.59	
2068-007-005	4637 PARK MIRASOL	Classic_Calabasas_Park	1,032.59	
2068-007-006	4635 PARK MIRASOL	Classic_Calabasas_Park	1,032.59	
2068-007-007	4633 PARK MIRASOL	Classic_Calabasas_Park	1,032.59	
2068-007-008	4631 PARK MIRASOL	Classic_Calabasas_Park	1,032.59	
2068-007-009	4627 PARK MIRASOL	Classic_Calabasas_Park	1,032.59	

City of Calabasas
Landscaping Lighting Act Districts No. 22
Fiscal Year 2022/23 Preliminary Assessment Roll
(Sorted by APN)

APN	Situs Address	Zone	Charge	Balloted Charge *
2068-007-010	4625 PARK MIRASOL	Classic_Calabasas_Park	1,032.59	
2068-007-011	4623 PARK MIRASOL	Classic_Calabasas_Park	1,032.59	
2068-007-012	4617 PARK MIRASOL	Classic_Calabasas_Park	1,032.59	
2068-007-013	4615 PARK MIRASOL	Classic_Calabasas_Park	1,032.59	
2068-007-014	4611 PARK MIRASOL	Classic_Calabasas_Park	1,032.59	
2068-007-015	4609 PARK MIRASOL	Classic_Calabasas_Park	1,032.59	
2068-007-016	4607 PARK MIRASOL	Classic_Calabasas_Park	1,032.59	
2068-007-017	4605 PARK MIRASOL	Classic_Calabasas_Park	1,032.59	
2068-007-018	4603 PARK MIRASOL	Classic_Calabasas_Park	1,032.59	
2068-007-019	4602 PARK MIRASOL	Classic_Calabasas_Park	1,032.59	
2068-007-020	4604 PARK MIRASOL	Classic_Calabasas_Park	1,032.59	
2068-007-021	4606 PARK MIRASOL	Classic_Calabasas_Park	1,032.59	
2068-007-022	4608 PARK MIRASOL	Classic_Calabasas_Park	1,032.59	
2068-007-023	4610 PARK MIRASOL	Classic_Calabasas_Park	1,032.59	
2068-007-024	4614 PARK MIRASOL	Classic_Calabasas_Park	1,032.59	
2068-007-025	4618 PARK MIRASOL	Classic_Calabasas_Park	1,032.59	
2068-007-026	4624 PARK MIRASOL	Classic_Calabasas_Park	1,032.59	
2068-007-027	4644 PARK MIRASOL	Classic_Calabasas_Park	1,032.59	
2068-007-028	4648 PARK MIRASOL	Classic_Calabasas_Park	1,032.59	
2068-007-029	4650 PARK MIRASOL	Classic_Calabasas_Park	1,032.59	
2068-007-030	4652 PARK MIRASOL	Classic_Calabasas_Park	1,032.59	
2068-007-031	4656 PARK MIRASOL	Classic_Calabasas_Park	1,032.59	
2068-008-001	4664 PARK MIRASOL	Classic_Calabasas_Park	1,032.59	
2068-008-002	4668 PARK MIRASOL	Classic_Calabasas_Park	1,032.59	
2068-008-003	4672 PARK MIRASOL	Classic_Calabasas_Park	1,032.59	
2068-008-004	4674 PARK MIRASOL	Classic_Calabasas_Park	1,032.59	
2068-008-005	4676 PARK MIRASOL	Classic_Calabasas_Park	1,032.59	
2068-008-006	4678 PARK MIRASOL	Classic_Calabasas_Park	1,032.59	
2068-008-007	4682 PARK MIRASOL	Classic_Calabasas_Park	1,032.59	
2068-008-009	4690 PARK MIRASOL	Classic_Calabasas_Park	1,032.59	
2068-008-010	4692 PARK MIRASOL	Classic_Calabasas_Park	1,032.59	
2068-008-011	4694 PARK MIRASOL	Classic_Calabasas_Park	1,032.59	
2068-008-012	4696 PARK MIRASOL	Classic_Calabasas_Park	1,032.59	
2068-008-013	4698 PARK MIRASOL	Classic_Calabasas_Park	1,032.59	
2068-008-015	23358 PARK SORRENTO	Classic_Calabasas_Park	1,032.59	
2068-008-016	23354 PARK SORRENTO	Classic_Calabasas_Park	1,032.59	
2068-008-017	23350 PARK SORRENTO	Classic_Calabasas_Park	1,032.59	
2068-008-018	23348 PARK SORRENTO	Classic_Calabasas_Park	1,032.59	
2068-008-019	23344 PARK SORRENTO	Classic_Calabasas_Park	1,032.59	
2068-008-020	23342 PARK SORRENTO	Classic_Calabasas_Park	1,032.59	
2068-008-022	23330 PARK SORRENTO	Classic_Calabasas_Park	1,032.59	
2068-008-023	23328 PARK SORRENTO	Classic_Calabasas_Park	1,032.59	
2068-008-024	23324 PARK SORRENTO	Classic_Calabasas_Park	1,032.59	
2068-008-025	23322 PARK SORRENTO	Classic_Calabasas_Park	1,032.59	
2068-008-026	23318 PARK SORRENTO	Classic_Calabasas_Park	1,032.59	
2068-008-027	23316 PARK SORRENTO	Classic_Calabasas_Park	1,032.59	
2068-008-028	23312 PARK SORRENTO	Classic_Calabasas_Park	1,032.59	
2068-008-029	23310 PARK SORRENTO	Classic_Calabasas_Park	1,032.59	
2068-008-030	23306 PARK SORRENTO	Classic_Calabasas_Park	1,032.59	
2068-008-031	23304 PARK SORRENTO	Classic_Calabasas_Park	1,032.59	
2068-009-001	4721 PARK OLIVO	Las_Villas	1,532.12	1,741.16
2068-009-002	4719 PARK OLIVO	Las_Villas	1,532.12	1,741.16
2068-009-003	4715 PARK OLIVO	Las_Villas	1,532.12	1,741.16
2068-009-004	4711 PARK OLIVO	Las_Villas	1,532.12	1,741.16
2068-009-005	4705 PARK OLIVO	Las_Villas	1,532.12	1,741.16
2068-009-006	4703 PARK OLIVO	Las_Villas	1,532.12	1,741.16

City of Calabasas
Landscaping Lighting Act Districts No. 22
Fiscal Year 2022/23 Preliminary Assessment Roll
(Sorted by APN)

APN	Situs Address	Zone	Charge	Balloted Charge *
2068-009-007	4701 PARK OLIVO	Las_Villas	1,532.12	1,741.16
2068-009-008	4700 PARK OLIVO	Las_Villas	1,532.12	1,741.16
2068-009-009	4702 PARK OLIVO	Las_Villas	1,532.12	1,741.16
2068-009-010	4706 PARK OLIVO	Las_Villas	1,532.12	1,741.16
2068-009-011	4710 PARK OLIVO	Las_Villas	1,532.12	1,741.16
2068-009-012	4714 PARK OLIVO	Las_Villas	1,532.12	1,741.16
2068-009-013	4718 PARK OLIVO	Las_Villas	1,532.12	1,741.16
2068-009-014	4720 PARK OLIVO	Las_Villas	1,532.12	1,741.16
2068-009-015	4727 PARK JACARANDA	Las_Villas	1,532.12	1,741.16
2068-009-016	4723 PARK JACARANDA	Las_Villas	1,532.12	1,741.16
2068-009-017	4721 PARK JACARANDA	Las_Villas	1,532.12	1,741.16
2068-009-018	4717 PARK JACARANDA	Las_Villas	1,532.12	1,741.16
2068-009-019	4713 PARK JACARANDA	Las_Villas	1,532.12	1,741.16
2068-009-020	4705 PARK JACARANDA	Las_Villas	1,532.12	1,741.16
2068-009-021	4703 PARK JACARANDA	Las_Villas	1,532.12	1,741.16
2068-009-025	4709 PARK OLIVO	Las_Villas	1,532.12	1,741.16
2068-009-027	4707 PARK OLIVO N	Las_Villas	1,532.12	1,741.16
2068-009-028	4709 PARK JACARANDA	Las_Villas	1,532.12	1,741.16
2068-009-029	4707 PARK JACARANDA	Las_Villas	1,532.12	1,741.16
2068-010-001	4701 PARK JACARANDA	Las_Villas	1,532.12	1,741.16
2068-010-002	4700 PARK JACARANDA	Las_Villas	1,532.12	1,741.16
2068-010-003	4702 PARK JACARANDA	Las_Villas	1,532.12	1,741.16
2068-010-004	4706 PARK JACARANDA	Las_Villas	1,532.12	1,741.16
2068-010-005	4710 PARK JACARANDA	Las_Villas	1,532.12	1,741.16
2068-010-006	4712 PARK JACARANDA	Las_Villas	1,532.12	1,741.16
2068-010-007	4716 PARK JACARANDA	Las_Villas	1,532.12	1,741.16
2068-010-008	4720 PARK JACARANDA	Las_Villas	1,532.12	1,741.16
2068-010-009	4724 PARK JACARANDA	Las_Villas	1,532.12	1,741.16
2068-010-010	4615 PARK ADELFA	Las_Villas	1,532.12	1,741.16
2068-010-011	4611 PARK ADELFA	Las_Villas	1,532.12	1,741.16
2068-010-012	4602 PARK ADELFA	Las_Villas	1,532.12	1,741.16
2068-010-013	4604 PARK ADELFA	Las_Villas	1,532.12	1,741.16
2068-010-014	4606 PARK ADELFA	Las_Villas	1,532.12	1,741.16
2068-010-015	4610 PARK ADELFA	Las_Villas	1,532.12	1,741.16
2068-010-016	4614 PARK ADELFA	Las_Villas	1,532.12	1,741.16
2068-010-017	23168 PARK SORRENTO	Las_Villas	1,532.12	1,741.16
2068-010-021	4607 PARK ADELFA	Las_Villas	1,532.12	1,741.16
2068-010-022	4605 PARK ADELFA	Las_Villas	1,532.12	1,741.16
2068-010-023	4603 PARK ADELFA	Las_Villas	1,532.12	1,741.16
2068-010-024	4601 PARK ADELFA	Las_Villas	1,532.12	1,741.16
2068-010-025	4600 PARK ADELFA	Las_Villas	1,532.12	1,741.16
2068-010-027	4616 PARK ADELFA	Las_Villas	1,532.12	1,741.16
2068-010-028	23170 PARK SORRENTO	Las_Villas	1,532.12	1,741.16
2068-010-029	23146 PARK SORRENTO	Las_Villas	1,532.12	1,741.16
2068-010-030	23150 PARK SORRENTO	Las_Villas	1,532.12	1,741.16
2068-011-009	23100 PARK SORRENTO	Las_Villas	1,532.12	1,741.16
2068-011-025	23126 PARK SORRENTO	Las_Villas	1,532.12	1,741.16
2068-011-028	23132 PARK SORRENTO	Las_Villas	1,532.12	1,741.16
2068-011-029	23136 PARK SORRENTO	Las_Villas	1,532.12	1,741.16
2068-011-030	23138 PARK SORRENTO	Las_Villas	1,532.12	1,741.16
2068-011-033	23144 PARK SORRENTO	Las_Villas	1,532.12	1,741.16
2068-011-037	23046 PARK SORRENTO	Las_Villas	1,532.12	1,741.16
2068-011-038	23048 PARK SORRENTO	Las_Villas	1,532.12	1,741.16
2068-011-039	23052 PARK SORRENTO	Las_Villas	1,532.12	1,741.16
2068-011-040	23054 PARK SORRENTO	Las_Villas	1,532.12	1,741.16
2068-011-041	23104 PARK SORRENTO	Las_Villas	1,532.12	1,741.16

**City of Calabasas
Landscaping Lighting Act Districts No. 22
Fiscal Year 2022/23 Preliminary Assessment Roll
(Sorted by APN)**

APN	Situs Address	Zone	Charge	Balloted Charge *
2068-011-042	23106 PARK SORRENTO	Las_Villas	1,532.12	1,741.16
2068-011-043	23116 PARK SORRENTO	Las_Villas	1,532.12	1,741.16
2068-011-044	23120 PARK SORRENTO	Las_Villas	1,532.12	1,741.16
2068-011-045	23128 PARK SORRENTO	Las_Villas	1,532.12	1,741.16
2068-011-046	23110 PARK SORRENTO	Las_Villas	1,532.12	1,741.16
2068-011-047	23114 PARK SORRENTO	Las_Villas	1,532.12	1,741.16
2068-011-048	23140 PARK SORRENTO	Las_Villas	1,532.12	1,741.16
2068-011-049	23122 PARK SORRENTO	Las_Villas	1,532.12	1,741.16
2068-012-001	23042 PARK SORRENTO	Las_Villas	1,532.12	1,741.16
2068-012-002	23040 PARK SORRENTO	Las_Villas	1,532.12	1,741.16
2068-012-003	23036 PARK SORRENTO	Las_Villas	1,532.12	1,741.16
2068-012-004	23034 PARK SORRENTO	Las_Villas	1,532.12	1,741.16
2068-012-005	23030 PARK SORRENTO	Las_Villas	1,532.12	1,741.16
2068-012-006	23028 PARK SORRENTO	Las_Villas	1,532.12	1,741.16
2068-012-007	23024 PARK SORRENTO	Las_Villas	1,532.12	1,741.16
2068-012-008	23022 PARK SORRENTO	Las_Villas	1,532.12	1,741.16
2068-012-009	23020 PARK SORRENTO	Las_Villas	1,532.12	1,741.16
2068-012-013	4410 PARK JAZMIN	Las_Villas	1,532.12	1,741.16
2068-012-014	4414 PARK JAZMIN	Las_Villas	1,532.12	1,741.16
2068-012-015	4418 PARK JAZMIN	Las_Villas	1,532.12	1,741.16
2068-012-016	4420 PARK JAZMIN	Las_Villas	1,532.12	1,741.16
2068-012-017	4424 PARK JAZMIN	Las_Villas	1,532.12	1,741.16
2068-012-018	4428 PARK JAZMIN	Las_Villas	1,532.12	1,741.16
2068-012-019	4430 PARK JAZMIN	Las_Villas	1,532.12	1,741.16
2068-012-020	4432 PARK JAZMIN	Las_Villas	1,532.12	1,741.16
2068-012-021	4434 PARK JAZMIN	Las_Villas	1,532.12	1,741.16
2068-012-022	4436 PARK JAZMIN	Las_Villas	1,532.12	1,741.16
2068-013-001	4506 PARK LIVORNO	Classic_Calabasas_Park	1,032.59	
2068-013-002	4516 PARK LIVORNO	Classic_Calabasas_Park	1,032.59	
2068-013-003	4520 PARK LIVORNO	Classic_Calabasas_Park	1,032.59	
2068-013-004	4526 PARK LIVORNO	Classic_Calabasas_Park	1,032.59	
2068-013-005	4530 PARK LIVORNO	Classic_Calabasas_Park	1,032.59	
2068-013-006	4536 PARK LIVORNO	Classic_Calabasas_Park	1,032.59	
2068-013-007	4529 PARK LIVORNO	Classic_Calabasas_Park	1,032.59	
2068-013-008	4515 PARK LIVORNO	Classic_Calabasas_Park	1,032.59	
2068-013-009	4505 PARK LIVORNO	Classic_Calabasas_Park	1,032.59	
2068-013-010	23148 PARK CONTESSA	Classic_Calabasas_Park	1,032.59	
2068-013-011	23136 PARK CONTESSA	Classic_Calabasas_Park	1,032.59	
2068-013-012	23124 PARK CONTESSA	Classic_Calabasas_Park	1,032.59	
2068-013-013	23114 PARK CONTESSA	Classic_Calabasas_Park	1,032.59	
2068-013-014	23110 PARK CONTESSA	Classic_Calabasas_Park	1,032.59	
2068-013-015	23106 PARK CONTESSA	Classic_Calabasas_Park	1,032.59	
2068-013-016	23100 PARK CONTESSA	Classic_Calabasas_Park	1,032.59	
2068-013-017	23105 PARK CONTESSA	Classic_Calabasas_Park	1,032.59	
2068-013-018	23107 PARK CONTESSA	Classic_Calabasas_Park	1,032.59	
2068-013-019	23109 PARK CONTESSA	Classic_Calabasas_Park	1,032.59	
2068-013-020	23111 PARK CONTESSA	Classic_Calabasas_Park	1,032.59	
2068-013-021	23115 PARK CONTESSA	Classic_Calabasas_Park	1,032.59	
2068-014-002	4514 PARK VERONA	Classic_Calabasas_Park	1,032.59	
2068-014-003	4506 PARK VERONA	Classic_Calabasas_Park	1,032.59	
2068-014-004	4500 PARK VERONA	Classic_Calabasas_Park	1,032.59	
2068-014-005	4521 PARK CORDERO	Classic_Calabasas_Park	1,032.59	
2068-014-006	4529 PARK CORDERO	Classic_Calabasas_Park	1,032.59	
2068-014-008	4537 PARK CORDERO	Classic_Calabasas_Park	1,032.59	
2068-014-009	4538 PARK CORDERO	Classic_Calabasas_Park	1,032.59	
2068-014-010	4536 PARK CORDERO	Classic_Calabasas_Park	1,032.59	

City of Calabasas
Landscaping Lighting Act Districts No. 22
Fiscal Year 2022/23 Preliminary Assessment Roll
(Sorted by APN)

APN	Situs Address	Zone	Charge	Balloted Charge *
2068-014-011	4501 PARK CORDERO	Classic_Calabasas_Park	1,032.59	
2068-014-012	4507 PARK CORDERO	Classic_Calabasas_Park	1,032.59	
2068-014-013	4513 PARK CORDERO	Classic_Calabasas_Park	1,032.59	
2068-014-014	4526 PARK CORDERO	Classic_Calabasas_Park	1,032.59	
2068-014-015	4520 PARK CORDERO	Classic_Calabasas_Park	1,032.59	
2068-014-016	4508 PARK CORDERO	Classic_Calabasas_Park	1,032.59	
2068-014-017	4502 PARK CORDERO	Classic_Calabasas_Park	1,032.59	
2068-014-018	4514 PARK CORDERO	Classic_Calabasas_Park	1,032.59	
2068-014-020	23125 PARK CONTESSA	Classic_Calabasas_Park	1,032.59	
2068-014-021	23129 PARK CONTESSA	Classic_Calabasas_Park	1,032.59	
2068-014-022	23135 PARK CONTESSA	Classic_Calabasas_Park	1,032.59	
2068-014-023	23139 PARK CONTESSA	Classic_Calabasas_Park	1,032.59	
2068-014-024	23145 PARK CONTESSA	Classic_Calabasas_Park	1,032.59	
2068-014-025	23151 PARK CONTESSA	Classic_Calabasas_Park	1,032.59	
2068-014-026	4535 PARK CORDERO	Classic_Calabasas_Park	1,032.59	
2068-015-001	4501 PARK SERENA	Classic_Calabasas_Park	1,032.59	
2068-015-004	4501 PARK ALLEGRA	Classic_Calabasas_Park	1,032.59	
2068-015-005	4507 PARK ALLEGRA	Classic_Calabasas_Park	1,032.59	
2068-015-006	4511 PARK ALLEGRA	Classic_Calabasas_Park	1,032.59	
2068-015-007	4517 PARK ALLEGRA	Classic_Calabasas_Park	1,032.59	
2068-015-008	4527 PARK ALLEGRA	Classic_Calabasas_Park	1,032.59	
2068-015-009	4526 PARK ALLEGRA	Classic_Calabasas_Park	1,032.59	
2068-015-010	4500 PARK ALLEGRA	Classic_Calabasas_Park	1,032.59	
2068-015-011	4501 PARK VERONA	Classic_Calabasas_Park	1,032.59	
2068-015-012	4524 PARK VERONA	Classic_Calabasas_Park	1,032.59	
2068-015-013	4520 PARK VERONA	Classic_Calabasas_Park	1,032.59	
2068-015-014	4507 PARK SERENA	Classic_Calabasas_Park	1,032.59	
2068-015-015	4511 PARK SERENA	Classic_Calabasas_Park	1,032.59	
2068-015-016	4515 PARK SERENA	Classic_Calabasas_Park	1,032.59	
2068-015-017	4525 PARK SERENA	Classic_Calabasas_Park	1,032.59	
2068-015-018	4528 PARK SERENA	Classic_Calabasas_Park	1,032.59	
2068-015-019	4524 PARK SERENA	Classic_Calabasas_Park	1,032.59	
2068-015-020	4514 PARK SERENA	Classic_Calabasas_Park	1,032.59	
2068-015-021	4508 PARK SERENA	Classic_Calabasas_Park	1,032.59	
2068-015-022	4500 PARK SERENA	Classic_Calabasas_Park	1,032.59	
2068-015-024	4533 PARK ALLEGRA	Classic_Calabasas_Park	1,032.59	
2068-015-025	4535 PARK ALLEGRA	Classic_Calabasas_Park	1,032.59	
2068-015-026	4536 PARK ALLEGRA	Classic_Calabasas_Park	1,032.59	
2068-015-027	4534 PARK ALLEGRA	Classic_Calabasas_Park	1,032.59	
2068-015-028	4518 PARK ALLEGRA	Classic_Calabasas_Park	1,032.59	
2068-015-030	4508 PARK ALLEGRA	Classic_Calabasas_Park	1,032.59	
2068-015-032	4515 PARK VERONA	Classic_Calabasas_Park	1,032.59	
2068-015-034	4519 PARK VERONA	Classic_Calabasas_Park	1,032.59	
2068-015-035	4523 PARK VERONA	Classic_Calabasas_Park	1,032.59	
2068-015-036	4512 PARK ALLEGRA	Classic_Calabasas_Park	1,032.59	
2068-015-038	4507 PARK VERONA	Classic_Calabasas_Park	1,032.59	
2068-016-002	4532 PARK MONACO	Classic_Calabasas_Park	1,032.59	
2068-016-003	4527 PARK MONACO	Classic_Calabasas_Park	1,032.59	
2068-016-004	4500 PARK MONACO	Classic_Calabasas_Park	1,032.59	
2068-016-005	4520 PARK MONACO	Classic_Calabasas_Park	1,032.59	
2068-016-006	4523 PARK MONACO	Classic_Calabasas_Park	1,032.59	
2068-016-007	4517 PARK MONACO	Classic_Calabasas_Park	1,032.59	
2068-016-009	4501 PARK MONACO	Classic_Calabasas_Park	1,032.59	
2068-018-001	4349 PARK ALISAL	Classic_Calabasas_Park	1,032.59	
2068-018-002	4359 PARK ALISAL	Classic_Calabasas_Park	1,032.59	
2068-018-003	4403 PARK ALISAL	Classic_Calabasas_Park	1,032.59	

City of Calabasas
Landscaping Lighting Act Districts No. 22
Fiscal Year 2022/23 Preliminary Assessment Roll
(Sorted by APN)

APN	Situs Address	Zone	Charge	Balloted Charge *
2068-018-004	4407 PARK ALISAL	Classic_Calabasas_Park	1,032.59	
2068-018-005	4411 PARK ALISAL	Classic_Calabasas_Park	1,032.59	
2068-018-006	4419 PARK ALISAL	Classic_Calabasas_Park	1,032.59	
2068-018-007	4425 PARK ALISAL	Classic_Calabasas_Park	1,032.59	
2068-018-008	4435 PARK ALISAL	Classic_Calabasas_Park	1,032.59	
2068-018-009	4441 PARK ALISAL	Classic_Calabasas_Park	1,032.59	
2068-018-010	4449 PARK ALISAL	Classic_Calabasas_Park	1,032.59	
2068-018-011	4455 PARK ALISAL	Classic_Calabasas_Park	1,032.59	
2068-019-001	4450 PARK ALISAL	Classic_Calabasas_Park	1,032.59	
2068-019-002	4444 PARK ALISAL	Classic_Calabasas_Park	1,032.59	
2068-019-003	4434 PARK ALISAL	Classic_Calabasas_Park	1,032.59	
2068-019-005	4426 PARK ALISAL	Classic_Calabasas_Park	1,032.59	
2068-019-006	4420 PARK ALISAL	Classic_Calabasas_Park	1,032.59	
2068-019-007	4410 PARK ALISAL	Classic_Calabasas_Park	1,032.59	
2068-019-008	4370 PARK ALISAL	Classic_Calabasas_Park	1,032.59	
2068-019-009	4360 PARK ALISAL	Classic_Calabasas_Park	1,032.59	
2068-019-010	4352 PARK ALISAL	Classic_Calabasas_Park	1,032.59	
2068-019-011	4344 PARK ALISAL	Classic_Calabasas_Park	1,032.59	
2068-019-012	4307 PARK CORONA	Classic_Calabasas_Park	1,032.59	
2068-019-013	4315 PARK CORONA	Classic_Calabasas_Park	1,032.59	
2068-019-014	4321 PARK CORONA	Classic_Calabasas_Park	1,032.59	
2068-019-015	4329 PARK CORONA	Classic_Calabasas_Park	1,032.59	
2068-019-016	4337 PARK CORONA	Classic_Calabasas_Park	1,032.59	
2068-019-017	4349 PARK CORONA	Classic_Calabasas_Park	1,032.59	
2068-019-018	4359 PARK CORONA	Classic_Calabasas_Park	1,032.59	
2068-019-019	4369 PARK CORONA	Classic_Calabasas_Park	1,032.59	
2068-019-022	NO SITUS AVAILABLE	Classic_Calabasas_Park	1,032.59	
2068-019-023	4430 PARK AURORA	Classic_Calabasas_Park	1,032.59	
2068-019-024	4420 PARK AURORA	Classic_Calabasas_Park	1,032.59	
2068-019-025	4400 PARK AURORA	Classic_Calabasas_Park	1,032.59	
2068-019-026	4411 PARK AURORA	Classic_Calabasas_Park	1,032.59	
2068-019-031	4416 PARK AURORA	Classic_Calabasas_Park	1,032.59	
2068-019-032	4406 PARK AURORA	Classic_Calabasas_Park	1,032.59	
2068-019-034	4430 PARK ALISAL	Classic_Calabasas_Park	1,032.59	
2068-019-035	4439 PARK AURORA	Classic_Calabasas_Park	1,032.59	
2068-019-036	4431 PARK AURORA	Classic_Calabasas_Park	1,032.59	
2068-019-037	4421 PARK AURORA	Classic_Calabasas_Park	1,032.59	
2068-020-001	4377 PARK CORONA	Classic_Calabasas_Park	1,032.59	
2068-020-002	4381 PARK CORONA	Classic_Calabasas_Park	1,032.59	
2068-020-003	4382 PARK CORONA	Classic_Calabasas_Park	1,032.59	
2068-020-004	4374 PARK CORONA	Classic_Calabasas_Park	1,032.59	
2068-020-005	4370 PARK CORONA	Classic_Calabasas_Park	1,032.59	
2068-020-006	4366 PARK CORONA	Classic_Calabasas_Park	1,032.59	
2068-020-007	4362 PARK CORONA	Classic_Calabasas_Park	1,032.59	
2068-020-008	4358 PARK CORONA	Classic_Calabasas_Park	1,032.59	
2068-020-009	4352 PARK CORONA	Classic_Calabasas_Park	1,032.59	
2068-020-011	23215 PARK ESPERANZA	Classic_Calabasas_Park	1,032.59	
2068-020-012	23211 PARK ESPERANZA	Classic_Calabasas_Park	1,032.59	
2068-020-013	23207 PARK ESPERANZA	Classic_Calabasas_Park	1,032.59	
2068-020-014	23203 PARK ESPERANZA	Classic_Calabasas_Park	1,032.59	
2068-020-015	23204 PARK ESPERANZA	Classic_Calabasas_Park	1,032.59	
2068-020-016	23206 PARK ESPERANZA	Classic_Calabasas_Park	1,032.59	
2068-020-017	23210 PARK ESPERANZA	Classic_Calabasas_Park	1,032.59	
2068-020-018	23216 PARK ESPERANZA	Classic_Calabasas_Park	1,032.59	
2068-020-021	4348 PARK CORONA	Classic_Calabasas_Park	1,032.59	
2068-021-001	4368 PARK FORTUNA	Classic_Calabasas_Park	1,032.59	

City of Calabasas
Landscaping Lighting Act Districts No. 22
Fiscal Year 2022/23 Preliminary Assessment Roll
(Sorted by APN)

APN	Situs Address	Zone	Charge	Balloted Charge *
2068-021-002	4362 PARK FORTUNA	Classic_Calabasas_Park	1,032.59	
2068-021-003	4358 PARK FORTUNA	Classic_Calabasas_Park	1,032.59	
2068-021-004	4350 PARK FORTUNA	Classic_Calabasas_Park	1,032.59	
2068-021-005	4346 PARK FORTUNA	Classic_Calabasas_Park	1,032.59	
2068-021-006	4340 PARK FORTUNA	Classic_Calabasas_Park	1,032.59	
2068-021-007	4336 PARK FORTUNA	Classic_Calabasas_Park	1,032.59	
2068-021-008	4332 PARK FORTUNA	Classic_Calabasas_Park	1,032.59	
2068-021-009	4326 PARK FORTUNA	Classic_Calabasas_Park	1,032.59	
2068-021-010	4320 PARK FORTUNA	Classic_Calabasas_Park	1,032.59	
2068-021-011	4312 PARK FORTUNA	Classic_Calabasas_Park	1,032.59	
2068-021-012	4304 PARK FORTUNA	Classic_Calabasas_Park	1,032.59	
2068-021-013	4305 PARK FORTUNA	Classic_Calabasas_Park	1,032.59	
2068-021-014	4311 PARK FORTUNA	Classic_Calabasas_Park	1,032.59	
2068-021-015	4317 PARK FORTUNA	Classic_Calabasas_Park	1,032.59	
2068-021-016	4325 PARK FORTUNA	Classic_Calabasas_Park	1,032.59	
2068-021-017	4335 PARK FORTUNA	Classic_Calabasas_Park	1,032.59	
2068-021-018	4343 PARK FORTUNA	Classic_Calabasas_Park	1,032.59	
2068-021-019	4347 PARK FORTUNA	Classic_Calabasas_Park	1,032.59	
2068-021-020	4353 PARK FORTUNA	Classic_Calabasas_Park	1,032.59	
2068-021-021	4359 PARK FORTUNA	Classic_Calabasas_Park	1,032.59	
2068-021-022	4365 PARK FORTUNA	Classic_Calabasas_Park	1,032.59	
2068-021-023	4371 PARK FORTUNA	Classic_Calabasas_Park	1,032.59	
2068-021-025	23297 PARK ENSENADA	Classic_Calabasas_Park	1,032.59	
2068-021-026	23291 PARK ENSENADA	Classic_Calabasas_Park	1,032.59	
2068-021-027	23285 PARK ENSENADA	Classic_Calabasas_Park	1,032.59	
2068-021-028	23281 PARK ENSENADA	Classic_Calabasas_Park	1,032.59	
2068-021-029	23275 PARK ENSENADA	Classic_Calabasas_Park	1,032.59	
2068-021-030	23269 PARK ENSENADA	Classic_Calabasas_Park	1,032.59	
2068-021-031	23265 PARK ENSENADA	Classic_Calabasas_Park	1,032.59	
2068-021-032	23261 PARK ENSENADA	Classic_Calabasas_Park	1,032.59	
2068-021-033	23259 PARK ENSENADA	Classic_Calabasas_Park	1,032.59	
2068-021-034	23255 PARK ENSENADA	Classic_Calabasas_Park	1,032.59	
2068-021-039	4375 PARK FORTUNA	Classic_Calabasas_Park	1,032.59	
2068-022-001	23298 PARK ENSENADA	Classic_Calabasas_Park	1,032.59	
2068-022-002	23296 PARK ENSENADA	Classic_Calabasas_Park	1,032.59	
2068-022-003	23292 PARK ENSENADA	Classic_Calabasas_Park	1,032.59	
2068-022-004	23286 PARK ENSENADA	Classic_Calabasas_Park	1,032.59	
2068-022-005	23280 PARK ENSENADA	Classic_Calabasas_Park	1,032.59	
2068-022-006	23274 PARK ENSENADA	Classic_Calabasas_Park	1,032.59	
2068-022-007	23268 PARK ENSENADA	Classic_Calabasas_Park	1,032.59	
2068-022-008	23260 PARK ENSENADA	Classic_Calabasas_Park	1,032.59	
2068-022-009	23256 PARK ENSENADA	Classic_Calabasas_Park	1,032.59	
2068-022-010	23252 PARK ENSENADA	Classic_Calabasas_Park	1,032.59	
2068-022-011	23250 PARK ENSENADA	Classic_Calabasas_Park	1,032.59	
2068-022-012	23246 PARK ENSENADA	Classic_Calabasas_Park	1,032.59	
2068-022-013	23232 PARK ENSENADA	Classic_Calabasas_Park	1,032.59	
2068-022-014	23220 PARK ENSENADA	Classic_Calabasas_Park	1,032.59	
2068-022-015	23214 PARK ENSENADA	Classic_Calabasas_Park	1,032.59	
2068-022-016	23206 PARK ENSENADA	Classic_Calabasas_Park	1,032.59	
2068-022-017	4206 PARK ALISAL	Classic_Calabasas_Park	1,032.59	
2068-022-018	4216 PARK ALISAL	Classic_Calabasas_Park	1,032.59	
2068-022-019	4220 PARK ALISAL	Classic_Calabasas_Park	1,032.59	
2068-022-020	4224 PARK ALISAL	Classic_Calabasas_Park	1,032.59	
2068-022-021	4230 PARK ALISAL	Classic_Calabasas_Park	1,032.59	
2068-022-022	4236 PARK ALISAL	Classic_Calabasas_Park	1,032.59	
2068-022-023	4244 PARK ALISAL	Classic_Calabasas_Park	1,032.59	

City of Calabasas
Landscaping Lighting Act Districts No. 22
Fiscal Year 2022/23 Preliminary Assessment Roll
(Sorted by APN)

APN	Situs Address	Zone	Charge	Balloted Charge *
2068-022-024	4250 PARK ALISAL	Classic_Calabasas_Park	1,032.59	
2068-022-025	4251 PARK ALISAL	Classic_Calabasas_Park	1,032.59	
2068-022-026	4249 PARK ALISAL	Classic_Calabasas_Park	1,032.59	
2068-022-027	4245 PARK ALISAL	Classic_Calabasas_Park	1,032.59	
2068-022-028	4239 PARK ALISAL	Classic_Calabasas_Park	1,032.59	
2068-022-029	4233 PARK ALISAL	Classic_Calabasas_Park	1,032.59	
2068-022-030	4227 PARK ALISAL	Classic_Calabasas_Park	1,032.59	
2068-022-031	4221 PARK ALISAL	Classic_Calabasas_Park	1,032.59	
2068-022-032	4215 PARK ALISAL	Classic_Calabasas_Park	1,032.59	
2068-022-033	4207 PARK ALISAL	Classic_Calabasas_Park	1,032.59	
2068-022-036	4304 PARK CORONA	Classic_Calabasas_Park	1,032.59	
2068-023-001	4367 PARK VICENTE	Classic_Calabasas_Park	1,032.59	
2068-023-002	4375 PARK VICENTE	Classic_Calabasas_Park	1,032.59	
2068-023-003	4389 PARK VICENTE	Classic_Calabasas_Park	1,032.59	
2068-023-004	4393 PARK VICENTE	Classic_Calabasas_Park	1,032.59	
2068-023-005	4397 PARK VICENTE	Classic_Calabasas_Park	1,032.59	
2068-023-006	4396 PARK VICENTE	Classic_Calabasas_Park	1,032.59	
2068-023-007	4392 PARK VICENTE	Classic_Calabasas_Park	1,032.59	
2068-023-008	4388 PARK VICENTE	Classic_Calabasas_Park	1,032.59	
2068-023-010	23305 PARK MARIPOSA	Classic_Calabasas_Park	1,032.59	
2068-023-011	23311 PARK MARIPOSA	Classic_Calabasas_Park	1,032.59	
2068-023-012	23317 PARK MARIPOSA	Classic_Calabasas_Park	1,032.59	
2068-023-013	23323 PARK MARIPOSA	Classic_Calabasas_Park	1,032.59	
2068-023-014	23333 PARK MARIPOSA	Classic_Calabasas_Park	1,032.59	
2068-023-015	23332 PARK MARIPOSA	Classic_Calabasas_Park	1,032.59	
2068-023-017	23312 PARK MARIPOSA	Classic_Calabasas_Park	1,032.59	
2068-023-018	23304 PARK MARIPOSA	Classic_Calabasas_Park	1,032.59	
2068-023-019	23308 PARK MARIPOSA	Classic_Calabasas_Park	1,032.59	
2068-023-020	23405 PARK HACIENDA	Classic_Calabasas_Park	1,032.59	
2068-023-021	23411 PARK HACIENDA	Classic_Calabasas_Park	1,032.59	
2068-023-022	23415 PARK HACIENDA	Classic_Calabasas_Park	1,032.59	
2068-023-023	23421 PARK HACIENDA	Classic_Calabasas_Park	1,032.59	
2068-023-024	23427 PARK HACIENDA	Classic_Calabasas_Park	1,032.59	
2068-023-027	23320 PARK MARIPOSA	Classic_Calabasas_Park	1,032.59	
2068-023-029	4354 PARK VICENTE	Classic_Calabasas_Park	1,032.59	
2068-023-030	4372 PARK VICENTE	Classic_Calabasas_Park	1,032.59	
2068-024-001	4307 PARK VICENTE	Classic_Calabasas_Park	1,032.59	
2068-024-002	4323 PARK VICENTE	Classic_Calabasas_Park	1,032.59	
2068-024-003	4335 PARK VICENTE	Classic_Calabasas_Park	1,032.59	
2068-024-004	4349 PARK VICENTE	Classic_Calabasas_Park	1,032.59	
2068-024-009	23433 PARK HACIENDA	Classic_Calabasas_Park	1,032.59	
2068-024-010	23437 PARK HACIENDA	Classic_Calabasas_Park	1,032.59	
2068-024-011	23440 PARK HACIENDA	Classic_Calabasas_Park	1,032.59	
2068-024-012	23430 PARK HACIENDA	Classic_Calabasas_Park	1,032.59	
2068-024-013	23424 PARK HACIENDA	Classic_Calabasas_Park	1,032.59	
2068-024-014	23416 PARK HACIENDA	Classic_Calabasas_Park	1,032.59	
2068-024-015	23410 PARK HACIENDA	Classic_Calabasas_Park	1,032.59	
2068-024-016	23404 PARK HACIENDA	Classic_Calabasas_Park	1,032.59	
2068-024-017	23411 PARK HERMOSA	Classic_Calabasas_Park	1,032.59	
2068-024-018	23419 PARK HERMOSA	Classic_Calabasas_Park	1,032.59	
2068-024-019	23425 PARK HERMOSA	Classic_Calabasas_Park	1,032.59	
2068-024-020	23431 PARK HERMOSA	Classic_Calabasas_Park	1,032.59	
2068-024-021	23437 PARK HERMOSA	Classic_Calabasas_Park	1,032.59	
2068-024-022	23443 PARK HERMOSA	Classic_Calabasas_Park	1,032.59	
2068-024-023	23455 PARK HERMOSA	Classic_Calabasas_Park	1,032.59	
2068-024-024	23461 PARK HERMOSA	Classic_Calabasas_Park	1,032.59	

City of Calabasas
Landscaping Lighting Act Districts No. 22
Fiscal Year 2022/23 Preliminary Assessment Roll
(Sorted by APN)

APN	Situs Address	Zone	Charge	Balloted Charge *
2068-024-025	23460 PARK HERMOSA	Classic_Calabasas_Park	1,032.59	
2068-024-026	23454 PARK HERMOSA	Classic_Calabasas_Park	1,032.59	
2068-024-027	23450 PARK HERMOSA	Classic_Calabasas_Park	1,032.59	
2068-024-030	4045 PARK MELINDA	Classic_Calabasas_Park	1,032.59	
2068-024-031	4031 PARK MELINDA	Classic_Calabasas_Park	1,032.59	
2068-024-039	4030 PARK MELINDA	Classic_Calabasas_Park	1,032.59	
2068-024-040	4040 PARK MELINDA	Classic_Calabasas_Park	1,032.59	
2068-024-041	23420 PARK HERMOSA	Classic_Calabasas_Park	1,032.59	
2068-024-043	23416 PARK HERMOSA	Classic_Calabasas_Park	1,032.59	
2068-024-044	23410 PARK HERMOSA	Classic_Calabasas_Park	1,032.59	
2068-024-053	23444 PARK HERMOSA	Classic_Calabasas_Park	1,032.59	
2068-024-054	4015 PARK MELINDA	Classic_Calabasas_Park	1,032.59	
2068-024-055	4010 PARK MELINDA	Classic_Calabasas_Park	1,032.59	
2068-024-056	4020 PARK MELINDA	Classic_Calabasas_Park	1,032.59	
2068-024-057	4304 PARK VICENTE	Classic_Calabasas_Park	1,032.59	
2068-024-058	4320 PARK VICENTE	Classic_Calabasas_Park	1,032.59	
2068-024-059	4334 PARK VICENTE	Classic_Calabasas_Park	1,032.59	
2068-025-001	23650 PARK SEVILLA	Classic_Calabasas_Park	1,032.59	
2068-025-002	23656 PARK SEVILLA	Classic_Calabasas_Park	1,032.59	
2068-025-003	23672 PARK SEVILLA	Classic_Calabasas_Park	1,032.59	
2068-025-004	23680 PARK SEVILLA	Classic_Calabasas_Park	1,032.59	
2068-025-005	23684 PARK SEVILLA	Classic_Calabasas_Park	1,032.59	
2068-025-006	23690 PARK SEVILLA	Classic_Calabasas_Park	1,032.59	
2068-025-007	23691 PARK ANDORRA	Classic_Calabasas_Park	1,032.59	
2068-025-008	23681 PARK ANDORRA	Classic_Calabasas_Park	1,032.59	
2068-025-009	23675 PARK ANDORRA	Classic_Calabasas_Park	1,032.59	
2068-025-010	23661 PARK ANDORRA	Classic_Calabasas_Park	1,032.59	
2068-025-011	23660 PARK ANDORRA	Classic_Calabasas_Park	1,032.59	
2068-025-012	23664 PARK ANDORRA	Classic_Calabasas_Park	1,032.59	
2068-025-013	23670 PARK ANDORRA	Classic_Calabasas_Park	1,032.59	
2068-025-014	23690 PARK ANDORRA	Classic_Calabasas_Park	1,032.59	
2068-025-015	23579 PARK BELMONTE	Classic_Calabasas_Park	1,032.59	
2068-025-016	23565 PARK BELMONTE	Classic_Calabasas_Park	1,032.59	
2068-025-017	23555 PARK BELMONTE	Classic_Calabasas_Park	1,032.59	
2068-025-018	23547 PARK BELMONTE	Classic_Calabasas_Park	1,032.59	
2068-025-019	23546 PARK BELMONTE	Classic_Calabasas_Park	1,032.59	
2068-025-020	23560 PARK BELMONTE	Classic_Calabasas_Park	1,032.59	
2068-025-021	23570 PARK BELMONTE	Classic_Calabasas_Park	1,032.59	
2068-025-022	23580 PARK BELMONTE	Classic_Calabasas_Park	1,032.59	
2068-025-023	23590 PARK BELMONTE	Classic_Calabasas_Park	1,032.59	
2068-025-024	23674 PARK ANDORRA	Classic_Calabasas_Park	1,032.59	
2068-025-025	23680 PARK ANDORRA	Classic_Calabasas_Park	1,032.59	
2068-026-001	23691 PARK SEVILLA	Classic_Calabasas_Park	1,032.59	
2068-026-002	23685 PARK SEVILLA	Classic_Calabasas_Park	1,032.59	
2068-026-003	4411 PARK MALLORCA	Classic_Calabasas_Park	1,032.59	
2068-026-004	4413 PARK MALLORCA	Classic_Calabasas_Park	1,032.59	
2068-026-005	4416 PARK MALLORCA	Classic_Calabasas_Park	1,032.59	
2068-026-006	4414 PARK MALLORCA	Classic_Calabasas_Park	1,032.59	
2068-026-007	23675 PARK SEVILLA	Classic_Calabasas_Park	1,032.59	
2068-026-008	23665 PARK SEVILLA	Classic_Calabasas_Park	1,032.59	
2068-026-009	23661 PARK SEVILLA	Classic_Calabasas_Park	1,032.59	
2068-028-001	4652 PARK GRANADA UNIT 174	Oak_Park	778.77	
2068-028-002	4652 PARK GRANADA UNIT 175	Oak_Park	778.77	
2068-028-003	4652 PARK GRANADA UNIT 173	Oak_Park	778.77	
2068-028-004	4652 PARK GRANADA UNIT 176	Oak_Park	778.77	
2068-028-005	4648 PARK GRANADA UNIT 170	Oak_Park	778.77	

City of Calabasas
Landscaping Lighting Act Districts No. 22
Fiscal Year 2022/23 Preliminary Assessment Roll
(Sorted by APN)

APN	Situs Address	Zone	Charge	Balloted Charge *
2068-028-006	4648 PARK GRANADA # 171	Oak_Park	778.77	
2068-028-007	4648 PARK GRANADA UNIT 169	Oak_Park	778.77	
2068-028-008	4648 PARK GRANADA UNIT 172	Oak_Park	778.77	
2068-028-009	4636 PARK GRANADA UNIT 158	Oak_Park	778.77	
2068-028-010	4636 PARK GRANADA UNIT 159	Oak_Park	778.77	
2068-028-011	4636 PARK GRANADA UNIT 157	Oak_Park	778.77	
2068-028-012	4636 PARK GRANADA UNIT 160	Oak_Park	778.77	
2068-028-013	4632 PARK GRANADA UNIT 94	Oak_Park	778.77	
2068-028-014	4632 PARK GRANADA NO 95	Oak_Park	778.77	
2068-028-015	4632 PARK GRANADA UNIT 93	Oak_Park	778.77	
2068-028-016	4632 PARK GRANADA UNIT 96	Oak_Park	778.77	
2068-028-017	4626 PARK GRANADA UNIT 82	Oak_Park	778.77	
2068-028-018	4626 PARK GRANADA UNIT 83	Oak_Park	778.77	
2068-028-019	4626 PARK GRANADA UNIT 81	Oak_Park	778.77	
2068-028-020	4626 PARK GRANADA UNIT 84	Oak_Park	778.77	
2068-028-021	23673 PARK CAPRI UNIT 41	Oak_Park	778.77	
2068-028-022	23673 PARK CAPRI UNIT 44	Oak_Park	778.77	
2068-028-023	23673 PARK CAPRI UNIT 42	Oak_Park	778.77	
2068-028-024	23673 PARK CAPRI UNIT 43	Oak_Park	778.77	
2068-028-025	23671 PARK CAPRI UNIT 45	Oak_Park	778.77	
2068-028-026	23671 PARK CAPRI UNIT 48	Oak_Park	778.77	
2068-028-027	23671 PARK CAPRI UNIT 46	Oak_Park	778.77	
2068-028-028	23671 PARK CAPRI UNIT 47	Oak_Park	778.77	
2068-028-029	23669 PARK CAPRI UNIT 49	Oak_Park	778.77	
2068-028-030	23669 PARK CAPRI UNIT 52	Oak_Park	778.77	
2068-028-031	23669 PARK CAPRI UNIT 50	Oak_Park	778.77	
2068-028-032	23669 PARK CAPRI UNIT 51	Oak_Park	778.77	
2068-028-033	23679 PARK CAPRI UNIT 13	Oak_Park	778.77	
2068-028-034	23679 PARK CAPRI UNIT 16	Oak_Park	778.77	
2068-028-035	23679 PARK CAPRI UNIT 14	Oak_Park	778.77	
2068-028-036	23679 PARK CAPRI UNIT 15	Oak_Park	778.77	
2068-028-037	23677 PARK CAPRI UNIT 17	Oak_Park	778.77	
2068-028-038	23677 PARK CAPRI UNIT 20	Oak_Park	778.77	
2068-028-039	23677 PARK CAPRI UNIT 18	Oak_Park	778.77	
2068-028-040	23677 PARK CAPRI UNIT 19	Oak_Park	778.77	
2068-028-041	23675 PARK CAPRI UNIT 21	Oak_Park	778.77	
2068-028-042	23675 PARK CAPRI UNIT 24	Oak_Park	778.77	
2068-028-043	23675 PARK CAPRI UNIT 22	Oak_Park	778.77	
2068-028-044	23675 PARK CAPRI UNIT 23	Oak_Park	778.77	
2068-028-045	4666 PARK GRANADA UNIT 145	Oak_Park	778.77	
2068-028-046	4666 PARK GRANADA UNIT 148	Oak_Park	778.77	
2068-028-047	4666 PARK GRANADA UNIT 146	Oak_Park	778.77	
2068-028-048	4666 PARK GRANADA UNIT 147	Oak_Park	778.77	
2068-028-049	4664 PARK GRANADA UNIT 149	Oak_Park	778.77	
2068-028-050	4664 PARK GRANADA UNIT 152	Oak_Park	778.77	
2068-028-051	4664 PARK GRANADA UNIT 150	Oak_Park	778.77	
2068-028-052	4664 PARK GRANADA UNIT 151	Oak_Park	778.77	
2068-028-053	4662 PARK GRANADA UNIT 153	Oak_Park	778.77	
2068-028-054	4662 PARK GRANADA UNIT 156	Oak_Park	778.77	
2068-028-055	4662 PARK GRANADA UNIT 154	Oak_Park	778.77	
2068-028-056	4662 PARK GRANADA UNIT 155	Oak_Park	778.77	
2068-028-057	4624 PARK GRANADA UNIT 73	Oak_Park	778.77	
2068-028-058	4624 PARK GRANADA UNIT 76	Oak_Park	778.77	
2068-028-059	4624 PARK GRANADA UNIT 74	Oak_Park	778.77	
2068-028-060	4624 PARK GRANADA UNIT 75	Oak_Park	778.77	
2068-028-061	4622 PARK GRANADA UNIT 77	Oak_Park	778.77	

**City of Calabasas
Landscaping Lighting Act Districts No. 22
Fiscal Year 2022/23 Preliminary Assessment Roll
(Sorted by APN)**

APN	Situs Address	Zone	Charge	Balloted Charge *
2068-028-062	4622 PARK GRANADA UNIT 80	Oak_Park	778.77	
2068-028-063	4622 PARK GRANADA UNIT 78	Oak_Park	778.77	
2068-028-064	4622 PARK GRANADA UNIT 79	Oak_Park	778.77	
2068-028-065	4620 PARK GRANADA UNIT 61	Oak_Park	778.77	
2068-028-066	4620 PARK GRANADA UNIT 64	Oak_Park	778.77	
2068-028-067	4620 PARK GRANADA UNIT 62	Oak_Park	778.77	
2068-028-068	4620 PARK GRANADA UNIT 63	Oak_Park	778.77	
2068-028-069	4618 PARK GRANADA NO 65	Oak_Park	778.77	
2068-028-070	4618 PARK GRANADA UNIT 68	Oak_Park	778.77	
2068-028-071	4618 PARK GRANADA UNIT 66	Oak_Park	778.77	
2068-028-072	4618 PARK GRANADA UNIT 67	Oak_Park	778.77	
2068-028-073	4616 PARK GRANADA UNIT 69	Oak_Park	778.77	
2068-028-074	4616 PARK GRANADA UNIT 72	Oak_Park	778.77	
2068-028-075	4616 PARK GRANADA UNIT 70	Oak_Park	778.77	
2068-028-076	4616 PARK GRANADA UNIT 71	Oak_Park	778.77	
2068-028-077	4614 PARK GRANADA UNIT 58	Oak_Park	778.77	
2068-028-078	4614 PARK GRANADA UNIT 59	Oak_Park	778.77	
2068-028-079	4614 PARK GRANADA NO 57	Oak_Park	778.77	
2068-028-080	4614 PARK GRANADA NO 60	Oak_Park	778.77	
2068-028-081	4612 PARK GRANADA NO 54	Oak_Park	778.77	
2068-028-082	4612 PARK GRANADA NO 55	Oak_Park	778.77	
2068-028-083	4612 PARK GRANADA NO 53	Oak_Park	778.77	
2068-028-084	4612 PARK GRANADA NO 56	Oak_Park	778.77	
2068-028-085	4606 PARK GRANADA NO 10	Oak_Park	778.77	
2068-028-086	4606 PARK GRANADA NO 11	Oak_Park	778.77	
2068-028-087	4606 PARK GRANADA NO 9	Oak_Park	778.77	
2068-028-088	4606 PARK GRANADA NO 12	Oak_Park	778.77	
2068-028-089	4608 PARK GRANADA NO 6	Oak_Park	778.77	
2068-028-090	4608 PARK GRANADA NO 7	Oak_Park	778.77	
2068-028-091	4608 PARK GRANADA NO 5	Oak_Park	778.77	
2068-028-092	4608 PARK GRANADA NO 8	Oak_Park	778.77	
2068-028-093	4610 PARK GRANADA NO 2	Oak_Park	778.77	
2068-028-094	4610 PARK GRANADA NO 3	Oak_Park	778.77	
2068-028-095	4610 PARK GRANADA UNIT 1	Oak_Park	778.77	
2068-028-096	4610 PARK GRANADA NO 4	Oak_Park	778.77	
2068-030-016	24150 PARK SORRENTO	Calabasas_Rd_Comm	1,732.68	
2069-001-023	4500 PARK GRANADA	Calabasas_Rd_Comm	7,598.31	
2069-002-022	23735 PARK ANTIGUA	Classic_Calabasas_Park	1,032.59	
2069-002-023	23727 PARK ANTIGUA	Classic_Calabasas_Park	1,032.59	
2069-002-024	23715 PARK ANTIGUA	Classic_Calabasas_Park	1,032.59	
2069-002-025	23701 PARK ANTIGUA	Classic_Calabasas_Park	1,032.59	
2069-002-026	23700 PARK MADRID	Classic_Calabasas_Park	1,032.59	
2069-002-027	23712 PARK MADRID	Classic_Calabasas_Park	1,032.59	
2069-002-028	23718 PARK MADRID	Classic_Calabasas_Park	1,032.59	
2069-002-029	23724 PARK MADRID	Classic_Calabasas_Park	1,032.59	
2069-002-030	23730 PARK MADRID	Classic_Calabasas_Park	1,032.59	
2069-002-031	23736 PARK MADRID	Classic_Calabasas_Park	1,032.59	
2069-002-032	23731 PARK MADRID	Classic_Calabasas_Park	1,032.59	
2069-002-033	23703 PARK MADRID	Classic_Calabasas_Park	1,032.59	
2069-003-038	23730 PARK ANTIGUA	Classic_Calabasas_Park	1,032.59	
2069-003-039	23736 PARK ANTIGUA	Classic_Calabasas_Park	1,032.59	
2069-003-040	23740 PARK ANTIGUA	Classic_Calabasas_Park	1,032.59	
2069-003-041	23825 PARK BELMONTE	Classic_Calabasas_Park	1,032.59	
2069-003-042	23835 PARK BELMONTE	Classic_Calabasas_Park	1,032.59	
2069-003-043	23819 PARK BELMONTE	Classic_Calabasas_Park	1,032.59	
2069-003-045	23765 PARK BELMONTE	Classic_Calabasas_Park	1,032.59	

City of Calabasas
Landscaping Lighting Act Districts No. 22
Fiscal Year 2022/23 Preliminary Assessment Roll
(Sorted by APN)

APN	Situs Address	Zone	Charge	Balloted Charge *
2069-003-046	23735 PARK BELMONTE	Classic_Calabasas_Park	1,032.59	
2069-003-047	23725 PARK BELMONTE	Classic_Calabasas_Park	1,032.59	
2069-003-048	23715 PARK BELMONTE	Classic_Calabasas_Park	1,032.59	
2069-003-049	23705 PARK BELMONTE	Classic_Calabasas_Park	1,032.59	
2069-003-050	23687 PARK BELMONTE	Classic_Calabasas_Park	1,032.59	
2069-003-051	23675 PARK BELMONTE	Classic_Calabasas_Park	1,032.59	
2069-003-052	23647 PARK BELMONTE	Classic_Calabasas_Park	1,032.59	
2069-003-053	23637 PARK BELMONTE	Classic_Calabasas_Park	1,032.59	
2069-003-054	23627 PARK BELMONTE	Classic_Calabasas_Park	1,032.59	
2069-003-055	23607 PARK BELMONTE	Classic_Calabasas_Park	1,032.59	
2069-003-056	23710 PARK ANTIGUA	Classic_Calabasas_Park	1,032.59	
2069-003-057	23724 PARK ANTIGUA	Classic_Calabasas_Park	1,032.59	
2069-003-058	23815 PARK BELMONTE	Classic_Calabasas_Park	1,032.59	
2069-004-043	4390 PARK MILANO	Classic_Calabasas_Park	1,032.59	
2069-004-044	4386 PARK MILANO	Classic_Calabasas_Park	1,032.59	
2069-004-045	4380 PARK MILANO	Classic_Calabasas_Park	1,032.59	
2069-004-046	4370 PARK MILANO	Classic_Calabasas_Park	1,032.59	
2069-004-047	4366 PARK MILANO	Classic_Calabasas_Park	1,032.59	
2069-004-048	4363 PARK MILANO	Classic_Calabasas_Park	1,032.59	
2069-004-049	4371 PARK MILANO	Classic_Calabasas_Park	1,032.59	
2069-004-050	4375 PARK MILANO	Classic_Calabasas_Park	1,032.59	
2069-004-051	4385 PARK MILANO	Classic_Calabasas_Park	1,032.59	
2069-004-052	4391 PARK MILANO	Classic_Calabasas_Park	1,032.59	
2069-004-053	23636 PARK BELMONTE	Classic_Calabasas_Park	1,032.59	
2069-004-054	23640 PARK BELMONTE	Classic_Calabasas_Park	1,032.59	
2069-004-055	23650 PARK BELMONTE	Classic_Calabasas_Park	1,032.59	
2069-004-056	23710 PARK BELMONTE	Classic_Calabasas_Park	1,032.59	
2069-004-057	23720 PARK BELMONTE	Classic_Calabasas_Park	1,032.59	
2069-004-058	23730 PARK BELMONTE	Classic_Calabasas_Park	1,032.59	
2069-004-059	23740 PARK BELMONTE	Classic_Calabasas_Park	1,032.59	
2069-004-060	23760 PARK BELMONTE	Classic_Calabasas_Park	1,032.59	
2069-004-061	23766 PARK BELMONTE	Classic_Calabasas_Park	1,032.59	
2069-004-062	23770 PARK BELMONTE	Classic_Calabasas_Park	1,032.59	
2069-004-063	NO SITUS AVAILABLE	Classic_Calabasas_Park	1,032.59	
2069-005-054	23840 PARK BELMONTE	Classic_Calabasas_Park	1,032.59	
2069-005-055	23935 PARK BELMONTE	Classic_Calabasas_Park	1,032.59	
2069-005-056	23925 PARK BELMONTE	Classic_Calabasas_Park	1,032.59	
2069-005-057	23911 PARK BELMONTE	Classic_Calabasas_Park	1,032.59	
2069-005-058	23875 PARK BELMONTE	Classic_Calabasas_Park	1,032.59	
2069-005-059	23861 PARK BELMONTE	Classic_Calabasas_Park	1,032.59	
2069-005-060	23845 PARK BELMONTE	Classic_Calabasas_Park	1,032.59	
2069-005-061	23945 PARK BELMONTE	Classic_Calabasas_Park	1,032.59	
2069-005-062	23955 PARK BELMONTE	Classic_Calabasas_Park	1,032.59	
2069-005-063	23959 PARK BELMONTE	Classic_Calabasas_Park	1,032.59	
2069-007-041	24115 CALABASAS RD	Calabasas_Rd_Comm	127.51	
2069-007-046	NO SITUS AVAILABLE	Calabasas_Rd_Comm	63.76	
2069-007-048	24181 CALABASAS RD	Calabasas_Rd_Comm	1,282.64	
2069-008-044	24610 PARK MIRAMAR	Classic_Calabasas_Park	1,032.59	
2069-008-045	24624 PARK MIRAMAR	Classic_Calabasas_Park	1,032.59	
2069-008-046	24640 PARK MIRAMAR	Classic_Calabasas_Park	1,032.59	
2069-008-047	24650 PARK MIRAMAR	Classic_Calabasas_Park	1,032.59	
2069-008-048	24670 PARK MIRAMAR	Classic_Calabasas_Park	1,032.59	
2069-008-049	24679 PARK MIRAMAR	Classic_Calabasas_Park	1,032.59	
2069-008-050	24675 PARK MIRAMAR	Classic_Calabasas_Park	1,032.59	
2069-008-051	24655 PARK MIRAMAR	Classic_Calabasas_Park	1,032.59	
2069-008-052	24635 PARK MIRAMAR	Classic_Calabasas_Park	1,032.59	

City of Calabasas
Landscaping Lighting Act Districts No. 22
Fiscal Year 2022/23 Preliminary Assessment Roll
(Sorted by APN)

APN	Situs Address	Zone	Charge	Balloted Charge *
2069-008-053	24615 PARK MIRAMAR	Classic_Calabasas_Park	1,032.59	
2069-018-032	23800 PARK SIENNA	Classic_Calabasas_Park	1,032.59	
2069-019-048	23373 PARK HACIENDA	Classic_Calabasas_Park	1,032.59	
2069-019-049	23363 PARK HACIENDA	Classic_Calabasas_Park	1,032.59	
2069-019-050	23353 PARK HACIENDA	Classic_Calabasas_Park	1,032.59	
2069-019-051	23341 PARK HACIENDA	Classic_Calabasas_Park	1,032.59	
2069-019-052	23331 PARK HACIENDA	Classic_Calabasas_Park	1,032.59	
2069-019-053	23325 PARK HACIENDA	Classic_Calabasas_Park	1,032.59	
2069-019-054	23315 PARK HACIENDA	Classic_Calabasas_Park	1,032.59	
2069-019-055	23305 PARK HACIENDA	Classic_Calabasas_Park	1,032.59	
2069-019-057	23306 PARK HACIENDA	Classic_Calabasas_Park	1,032.59	
2069-019-059	23320 PARK HACIENDA	Classic_Calabasas_Park	1,032.59	
2069-019-063	23350 PARK HACIENDA	Classic_Calabasas_Park	1,032.59	
2069-019-064	23358 PARK HACIENDA	Classic_Calabasas_Park	1,032.59	
2069-019-066	23364 PARK HACIENDA	Classic_Calabasas_Park	1,032.59	
2069-019-067	23368 PARK HACIENDA	Classic_Calabasas_Park	1,032.59	
2069-019-068	23372 PARK HACIENDA	Classic_Calabasas_Park	1,032.59	
2069-019-078	23312 PARK HACIENDA	Classic_Calabasas_Park	1,032.59	
2069-019-079	23344 PARK HACIENDA	Classic_Calabasas_Park	1,032.59	
2069-019-080	23300 PARK HACIENDA	Classic_Calabasas_Park	1,032.59	
2069-019-081	23330 PARK HACIENDA	Classic_Calabasas_Park	1,032.59	
2069-019-082	23338 PARK HACIENDA	Classic_Calabasas_Park	1,032.59	
2069-019-083	23362 PARK HACIENDA	Classic_Calabasas_Park	1,032.59	
2069-021-001	24514 PALERMO DR	Vista_Pointe	1,876.19	
2069-021-002	24522 PALERMO DR	Vista_Pointe	1,876.19	
2069-021-003	24528 PALERMO DR	Vista_Pointe	1,876.19	
2069-021-005	24542 PALERMO DR	Vista_Pointe	1,876.19	
2069-021-006	24548 PALERMO DR	Vista_Pointe	1,876.19	
2069-021-007	24554 PALERMO DR	Vista_Pointe	1,876.19	
2069-021-008	24562 PALERMO DR	Vista_Pointe	1,876.19	
2069-021-009	24602 PALERMO DR	Vista_Pointe	1,876.19	
2069-021-010	24612 PALERMO DR	Vista_Pointe	1,876.19	
2069-021-011	24654 PARK GRANADA	Vista_Pointe	1,876.19	
2069-021-012	24640 PARK GRANADA	Vista_Pointe	1,876.19	
2069-021-013	24632 PARK GRANADA	Vista_Pointe	1,876.19	
2069-021-014	24624 PARK GRANADA	Vista_Pointe	1,876.19	
2069-021-015	24618 PARK GRANADA	Vista_Pointe	1,876.19	
2069-021-016	24612 PARK GRANADA	Vista_Pointe	1,876.19	
2069-021-017	24608 PARK GRANADA	Vista_Pointe	1,876.19	
2069-021-018	24600 PARK GRANADA	Vista_Pointe	1,876.19	
2069-021-019	24547 PALERMO DR	Vista_Pointe	1,876.19	
2069-021-020	24525 PALERMO DR	Vista_Pointe	1,876.19	
2069-021-021	24513 PALERMO DR	Vista_Pointe	1,876.19	
2069-021-023	24536 PALERMO DR	Vista_Pointe	1,876.19	
2069-022-001	24620 PALERMO DR	Vista_Pointe	1,876.19	
2069-022-002	24706 HERMOSILLA CT	Vista_Pointe	1,876.19	
2069-022-003	24712 HERMOSILLA CT	Vista_Pointe	1,876.19	
2069-022-004	24718 HERMOSILLA CT	Vista_Pointe	1,876.19	
2069-022-005	24726 HERMOSILLA CT	Vista_Pointe	1,876.19	
2069-022-006	24736 HERMOSILLA CT	Vista_Pointe	1,876.19	
2069-022-007	24744 HERMOSILLA CT	Vista_Pointe	1,876.19	
2069-022-008	24752 HERMOSILLA CT	Vista_Pointe	1,876.19	
2069-022-009	24758 HERMOSILLA CT	Vista_Pointe	1,876.19	
2069-022-010	24764 HERMOSILLA CT	Vista_Pointe	1,876.19	
2069-022-011	24772 HERMOSILLA CT	Vista_Pointe	1,876.19	
2069-022-012	24776 HERMOSILLA CT	Vista_Pointe	1,876.19	

**City of Calabasas
Landscaping Lighting Act Districts No. 22
Fiscal Year 2022/23 Preliminary Assessment Roll
(Sorted by APN)**

APN	Situs Address	Zone	Charge	Balloted Charge *
2069-022-019	24744 PALERMO DR	Vista_Pointe	1,876.19	
2069-022-020	24738 PALERMO DR	Vista_Pointe	1,876.19	
2069-022-021	24732 PALERMO DR	Vista_Pointe	1,876.19	
2069-022-022	24722 PALERMO DR	Vista_Pointe	1,876.19	
2069-022-023	24710 PALERMO DR	Vista_Pointe	1,876.19	
2069-022-024	24702 PALERMO DR	Vista_Pointe	1,876.19	
2069-022-025	24638 PALERMO DR	Vista_Pointe	1,876.19	
2069-022-032	24752 PALERMO DR	Vista_Pointe	1,876.19	
2069-022-038	24778 HERMOSILLA CT	Vista_Pointe	1,876.19	
2069-022-039	24780 HERMOSILLA CT	Vista_Pointe	1,876.19	
2069-023-001	24422 VOLTARA CT	Vista_Pointe	1,876.19	
2069-023-002	24412 VOLTARA CT	Vista_Pointe	1,876.19	
2069-023-003	24408 VOLTARA CT	Vista_Pointe	1,876.19	
2069-023-006	4670 PARK ENTRADA	Vista_Pointe	1,876.19	
2069-023-007	24574 PARK GRANADA	Vista_Pointe	1,876.19	
2069-023-008	24419 VOLTARA CT	Vista_Pointe	1,876.19	
2069-023-009	24409 VOLTARA CT	Vista_Pointe	1,876.19	
2069-023-010	24526 PARK GRANADA	Vista_Pointe	1,876.19	
2069-023-013	24520 PARK GRANADA	Vista_Pointe	1,876.19	
2069-023-014	24500 PARK GRANADA	Vista_Pointe	1,876.19	
2069-023-015	24508 PARK GRANADA	Vista_Pointe	1,876.19	
2069-023-016	24514 PARK GRANADA	Vista_Pointe	1,876.19	
2069-023-018	24404 VOLTARA CT	Vista_Pointe	1,876.19	
2069-023-020	24400 VOLTARA CT	Vista_Pointe	1,876.19	
2069-024-001	24523 PARK GRANADA	Vista_Pointe	1,876.19	
2069-024-008	4714 BARCELONA CT	Vista_Pointe	1,876.19	
2069-024-011	4711 BARCELONA CT	Vista_Pointe	1,876.19	
2069-024-012	4723 BARCELONA CT	Vista_Pointe	1,876.19	
2069-024-013	4729 BARCELONA CT	Vista_Pointe	1,876.19	
2069-024-014	4735 BARCELONA CT	Vista_Pointe	1,876.19	
2069-024-015	4739 BARCELONA CT	Vista_Pointe	1,876.19	
2069-024-016	4741 BARCELONA CT	Vista_Pointe	1,876.19	
2069-024-021	4736 BARCELONA CT	Vista_Pointe	1,876.19	
2069-024-022	24531 PARK GRANADA	Vista_Pointe	1,876.19	
2069-024-023	24539 PARK GRANADA	Vista_Pointe	1,876.19	
2069-024-024	24549 PARK GRANADA	Vista_Pointe	1,876.19	
2069-024-025	4724 BARCELONA CT	Vista_Pointe	1,876.19	
2069-024-026	4743 BARCELONA CT	Vista_Pointe	1,876.19	
2069-024-028	24504 CORDILLERA DR	Vista_Pointe	1,876.19	
2069-024-029	24512 CORDILLERA DR	Vista_Pointe	1,876.19	
2069-024-030	24522 CORDILLERA DR	Vista_Pointe	1,876.19	
2069-024-039	4740 BARCELONA CT	Vista_Pointe	1,876.19	
2069-025-055	4404 TEDREGAL CT	Vista_Pointe	1,876.19	
2069-025-056	4412 TEDREGAL CT	Vista_Pointe	1,876.19	
2069-025-057	4422 TEDREGAL CT	Vista_Pointe	1,876.19	
2069-025-058	4430 TEDREGAL CT	Vista_Pointe	1,876.19	
2069-025-059	4438 TEDREGAL CT	Vista_Pointe	1,876.19	
2069-025-060	4437 TEDREGAL CT	Vista_Pointe	1,876.19	
2069-025-061	4433 TEDREGAL CT	Vista_Pointe	1,876.19	
2069-025-062	4423 TEDREGAL CT	Vista_Pointe	1,876.19	
2069-025-063	4415 TEDREGAL CT	Vista_Pointe	1,876.19	
2069-025-064	4405 TEDREGAL CT	Vista_Pointe	1,876.19	
2069-025-065	4406 ALTA TUPELO DR	Vista_Pointe	1,876.19	
2069-025-066	4414 ALTA TUPELO DR	Vista_Pointe	1,876.19	
2069-025-067	4422 ALTA TUPELO DR	Vista_Pointe	1,876.19	
2069-025-068	4428 ALTA TUPELO DR	Vista_Pointe	1,876.19	

**City of Calabasas
Landscaping Lighting Act Districts No. 22
Fiscal Year 2022/23 Preliminary Assessment Roll
(Sorted by APN)**

APN	Situs Address	Zone	Charge	Balloted Charge *
2069-025-069	4436 ALTA TUPELO DR	Vista_Pointe	1,876.19	
2069-026-049	4407 ALTA TUPELO DR	Vista_Pointe	1,876.19	
2069-026-050	4421 ALTA TUPELO DR	Vista_Pointe	1,876.19	
2069-026-051	4435 ALTA TUPELO DR	Vista_Pointe	1,876.19	
2069-026-052	4445 ALTA TUPELO DR	Vista_Pointe	1,876.19	
2069-026-054	4455 ALTA TUPELO DR	Vista_Pointe	1,876.19	
2069-026-057	4479 ALTA TUPELO DR	Vista_Pointe	1,876.19	
2069-026-058	4485 ALTA TUPELO DR	Vista_Pointe	1,876.19	
2069-026-059	4493 ALTA TUPELO DR	Vista_Pointe	1,876.19	
2069-026-060	4499 ALTA TUPELO DR	Vista_Pointe	1,876.19	
2069-026-063	4471 ALTA TUPELO DR	Vista_Pointe	1,876.19	
2069-026-064	4465 ALTA TUPELO DR	Vista_Pointe	1,876.19	
2069-027-016	4503 ALTA TUPELO DR	Vista_Pointe	1,876.19	
2069-027-017	4509 ALTA TUPELO DR	Vista_Pointe	1,876.19	
2069-027-018	4517 ALTA TUPELO DR	Vista_Pointe	1,876.19	
2069-027-019	4525 ALTA TUPELO DR	Vista_Pointe	1,876.19	
2069-027-020	4535 ALTA TUPELO DR	Vista_Pointe	1,876.19	
2069-027-021	24412 PARK GRANADA	Vista_Pointe	1,876.19	
2069-027-022	24418 PARK GRANADA	Vista_Pointe	1,876.19	
2069-027-023	24426 PARK GRANADA	Vista_Pointe	1,876.19	
2069-027-024	24432 PARK GRANADA	Vista_Pointe	1,876.19	
2069-027-025	24438 PARK GRANADA	Vista_Pointe	1,876.19	
2069-027-026	24446 PARK GRANADA	Vista_Pointe	1,876.19	
2069-027-027	24452 PARK GRANADA	Vista_Pointe	1,876.19	
2069-027-028	24458 PARK GRANADA	Vista_Pointe	1,876.19	
2069-027-029	24464 PARK GRANADA	Vista_Pointe	1,876.19	
2069-027-030	24470 PARK GRANADA	Vista_Pointe	1,876.19	
2069-027-031	24478 PARK GRANADA	Vista_Pointe	1,876.19	
2069-027-032	24486 PARK GRANADA	Vista_Pointe	1,876.19	
2069-027-033	24492 PARK GRANADA	Vista_Pointe	1,876.19	
2069-027-034	24498 PARK GRANADA	Vista_Pointe	1,876.19	
2069-027-035	24485 PARK GRANADA	Vista_Pointe	1,876.19	
2069-027-036	24491 PARK GRANADA	Vista_Pointe	1,876.19	
2069-027-037	24495 PARK GRANADA	Vista_Pointe	1,876.19	
2069-027-038	24511 CORDILLERA DR	Vista_Pointe	1,876.19	
2069-029-028	24608 CORDILLERA DR	Vista_Pointe	1,876.19	
2069-029-029	24620 CORDILLERA DR	Vista_Pointe	1,876.19	
2069-029-030	24630 CORDILLERA DR	Vista_Pointe	1,876.19	
2069-029-031	24638 CORDILLERA DR	Vista_Pointe	1,876.19	
2069-029-032	24648 CORDILLERA DR	Vista_Pointe	1,876.19	
2069-029-033	24654 CORDILLERA DR	Vista_Pointe	1,876.19	
2069-029-034	24658 CORDILLERA DR	Vista_Pointe	1,876.19	
2069-029-035	24664 CORDILLERA DR	Vista_Pointe	1,876.19	
2069-029-039	24698 CORDILLERA DR	Vista_Pointe	1,876.19	
2069-029-040	24702 CORDILLERA DR	Vista_Pointe	1,876.19	
2069-029-041	24708 CORDILLERA DR	Vista_Pointe	1,876.19	
2069-029-042	24716 CORDILLERA DR	Vista_Pointe	1,876.19	
2069-029-043	24722 CORDILLERA DR	Vista_Pointe	1,876.19	
2069-029-044	24728 CORDILLERA DR	Vista_Pointe	1,876.19	
2069-029-045	24734 CORDILLERA DR	Vista_Pointe	1,876.19	
2069-029-046	24740 CORDILLERA DR	Vista_Pointe	1,876.19	
2069-029-047	24754 CORDILLERA DR	Vista_Pointe	1,876.19	
2069-029-050	24695 CORDILLERA DR	Vista_Pointe	1,876.19	
2069-029-051	24687 CORDILLERA DR	Vista_Pointe	1,876.19	
2069-029-052	24679 CORDILLERA DR	Vista_Pointe	1,876.19	
2069-029-053	24671 CORDILLERA DR	Vista_Pointe	1,876.19	

City of Calabasas
Landscaping Lighting Act Districts No. 22
Fiscal Year 2022/23 Preliminary Assessment Roll
(Sorted by APN)

APN	Situs Address	Zone	Charge	Balloted Charge *
2069-029-054	24661 CORDILLERA DR	Vista_Pointe	1,876.19	
2069-029-055	24653 CORDILLERA DR	Vista_Pointe	1,876.19	
2069-029-056	24647 CORDILLERA DR	Vista_Pointe	1,876.19	
2069-029-057	24639 CORDILLERA DR	Vista_Pointe	1,876.19	
2069-029-058	24635 CORDILLERA DR	Vista_Pointe	1,876.19	
2069-029-059	24629 CORDILLERA DR	Vista_Pointe	1,876.19	
2069-029-068	24686 CORDILLERA DR	Vista_Pointe	1,876.19	
2069-029-069	24670 CORDILLERA DR	Vista_Pointe	1,876.19	
2069-029-070	24762 CORDILLERA DRIVE	Vista_Pointe	1,876.19	
2069-030-026	4038 BATRIS CT	Calabasas_Country_Estates	1,962.99	
2069-030-027	4030 BATRIS CT	Calabasas_Country_Estates	1,962.99	
2069-030-028	4022 BATRIS CT	Calabasas_Country_Estates	1,962.99	
2069-030-029	4014 BATRIS CT	Calabasas_Country_Estates	1,962.99	
2069-030-030	4008 BATRIS CT	Calabasas_Country_Estates	1,962.99	
2069-030-031	4004 BATRIS CT	Calabasas_Country_Estates	1,962.99	
2069-030-032	4000 BATRIS CT	Calabasas_Country_Estates	1,962.99	
2069-030-033	4005 BATRIS CT	Calabasas_Country_Estates	1,962.99	
2069-030-034	4007 BATRIS CT	Calabasas_Country_Estates	1,962.99	
2069-030-035	4021 BATRIS CT	Calabasas_Country_Estates	1,962.99	
2069-030-036	23240 BLUE BIRD DR	Calabasas_Country_Estates	1,962.99	
2069-030-037	23256 BLUE BIRD DR	Calabasas_Country_Estates	1,962.99	
2069-030-038	23270 BLUE BIRD DR	Calabasas_Country_Estates	1,962.99	
2069-030-042	23265 BLUE BIRD DR	Calabasas_Country_Estates	1,962.99	
2069-030-043	23249 BLUE BIRD DR	Calabasas_Country_Estates	1,962.99	
2069-030-046	23229 BLUE BIRD DR	Calabasas_Country_Estates	1,962.99	
2069-030-047	4119 VICASA DR	Calabasas_Country_Estates	1,962.99	
2069-030-048	4123 VICASA DR	Calabasas_Country_Estates	1,962.99	
2069-030-049	4139 VICASA DR	Calabasas_Country_Estates	1,962.99	
2069-030-050	4143 VICASA DR	Calabasas_Country_Estates	1,962.99	
2069-030-051	4155 VICASA DR	Calabasas_Country_Estates	1,962.99	
2069-030-052	4159 VICASA DR	Calabasas_Country_Estates	1,962.99	
2069-030-053	4187 VICASA DR	Calabasas_Country_Estates	1,962.99	
2069-030-054	4180 VICASA DR	Calabasas_Country_Estates	1,962.99	
2069-030-055	4168 VICASA DR	Calabasas_Country_Estates	1,962.99	
2069-030-056	4162 VICASA DR	Calabasas_Country_Estates	1,962.99	
2069-030-057	4156 VICASA DR	Calabasas_Country_Estates	1,962.99	
2069-030-058	4146 VICASA DR	Calabasas_Country_Estates	1,962.99	
2069-030-059	4138 VICASA DR	Calabasas_Country_Estates	1,962.99	
2069-030-060	4130 VICASA DR	Calabasas_Country_Estates	1,962.99	
2069-030-061	4120 VICASA DR	Calabasas_Country_Estates	1,962.99	
2069-030-062	4112 VICASA DR	Calabasas_Country_Estates	1,962.99	
2069-030-063	4104 VICASA DR	Calabasas_Country_Estates	1,962.99	
2069-030-070	23280 BLUE BIRD DR	Calabasas_Country_Estates	1,962.99	
2069-030-071	23286 BLUE BIRD DR	Calabasas_Country_Estates	1,962.99	
2069-030-075	23237 BLUE BIRD DR	Calabasas_Country_Estates	1,962.99	
2069-030-076	23239 BLUE BIRD DR	Calabasas_Country_Estates	1,962.99	
2069-033-023	4442 ALTA TUPELO DR	Vista_Pointe	1,876.19	
2069-033-024	4446 ALTA TUPELO DR	Vista_Pointe	1,876.19	
2069-033-025	4456 ALTA TUPELO DR	Vista_Pointe	1,876.19	
2069-033-026	4464 ALTA TUPELO DR	Vista_Pointe	1,876.19	
2069-033-027	24378 DINO CT	Vista_Pointe	1,876.19	
2069-033-029	24366 DINO CT	Vista_Pointe	1,876.19	
2069-033-030	24358 DINO CT	Vista_Pointe	1,876.19	
2069-033-031	24352 DINO CT	Vista_Pointe	1,876.19	
2069-033-032	24356 PARK GRANADA	Vista_Pointe	1,876.19	
2069-033-033	24362 PARK GRANADA	Vista_Pointe	1,876.19	

City of Calabasas
Landscaping Lighting Act Districts No. 22
Fiscal Year 2022/23 Preliminary Assessment Roll
(Sorted by APN)

APN	Situs Address	Zone	Charge	Balloted Charge *
2069-033-034	24368 PARK GRANADA	Vista_Pointe	1,876.19	
2069-033-035	24415 PARK GRANADA	Vista_Pointe	1,876.19	
2069-033-036	24405 PARK GRANADA	Vista_Pointe	1,876.19	
2069-033-037	24391 PARK GRANADA	Vista_Pointe	1,876.19	
2069-033-038	24383 PARK GRANADA	Vista_Pointe	1,876.19	
2069-033-039	24375 PARK GRANADA	Vista_Pointe	1,876.19	
2069-033-040	24367 PARK GRANADA	Vista_Pointe	1,876.19	
2069-033-041	24359 PARK GRANADA	Vista_Pointe	1,876.19	
2069-033-042	24351 PARK GRANADA	Vista_Pointe	1,876.19	
2069-033-043	24343 PARK GRANADA	Vista_Pointe	1,876.19	
2069-033-044	24335 PARK GRANADA	Vista_Pointe	1,876.19	
2069-033-045	24327 PARK GRANADA	Vista_Pointe	1,876.19	
2069-033-046	24319 PARK GRANADA	Vista_Pointe	1,876.19	
2069-033-047	24310 LA MASINA CT	Vista_Pointe	1,876.19	
2069-033-048	24318 LA MASINA CT	Vista_Pointe	1,876.19	
2069-033-049	24326 LA MASINA CT	Vista_Pointe	1,876.19	
2069-033-050	24336 LA MASINA CT	Vista_Pointe	1,876.19	
2069-033-051	24342 LA MASINA CT	Vista_Pointe	1,876.19	
2069-033-052	24348 LA MASINA CT	Vista_Pointe	1,876.19	
2069-033-053	24352 LA MASINA CT	Vista_Pointe	1,876.19	
2069-033-054	24358 LA MASINA CT	Vista_Pointe	1,876.19	
2069-033-058	24367 LA MASINA CT	Vista_Pointe	1,876.19	
2069-033-059	24359 LA MASINA CT	Vista_Pointe	1,876.19	
2069-033-066	24366 LA MASINA CT	Vista_Pointe	1,876.19	
2069-033-068	24373 LA MASINA CT	Vista_Pointe	1,876.19	
2069-034-013	24751 AVENIDA ASOLEADA	Calabasas_Hills	887.07	
2069-034-014	24807 AVENIDA ASOLEADA	Calabasas_Hills	887.07	
2069-034-015	24817 AVENIDA ASOLEADA	Calabasas_Hills	887.07	
2069-034-016	24827 AVENIDA ASOLEADA	Calabasas_Hills	887.07	
2069-034-017	24837 AVENIDA ASOLEADA	Calabasas_Hills	887.07	
2069-034-018	24845 AVENIDA ASOLEADA	Calabasas_Hills	887.07	
2069-034-019	24849 AVENIDA ASOLEADA	Calabasas_Hills	887.07	
2069-034-020	24803 VIA PRADERA	Calabasas_Hills	887.07	
2069-034-021	24809 VIA PRADERA	Calabasas_Hills	887.07	
2069-034-022	24815 VIA PRADERA	Calabasas_Hills	887.07	
2069-034-023	24819 VIA PRADERA	Calabasas_Hills	887.07	
2069-034-024	24823 VIA PRADERA	Calabasas_Hills	887.07	
2069-034-025	24825 VIA PRADERA	Calabasas_Hills	887.07	
2069-034-026	24822 VIA PRADERA	Calabasas_Hills	887.07	
2069-034-027	24818 VIA PRADERA	Calabasas_Hills	887.07	
2069-034-028	24814 VIA PRADERA	Calabasas_Hills	887.07	
2069-034-029	24806 VIA PRADERA	Calabasas_Hills	887.07	
2069-035-023	24770 VIA PRADERA	Calabasas_Hills	887.07	
2069-035-024	24762 VIA PRADERA	Calabasas_Hills	887.07	
2069-035-025	24756 VIA PRADERA	Calabasas_Hills	887.07	
2069-035-026	24748 VIA PRADERA	Calabasas_Hills	887.07	
2069-035-027	24742 VIA PRADERA	Calabasas_Hills	887.07	
2069-035-028	24734 VIA PRADERA	Calabasas_Hills	887.07	
2069-035-029	24728 VIA PRADERA	Calabasas_Hills	887.07	
2069-035-030	24720 VIA PRADERA	Calabasas_Hills	887.07	
2069-035-031	24712 VIA PRADERA	Calabasas_Hills	887.07	
2069-035-032	24704 VIA PRADERA	Calabasas_Hills	887.07	
2069-035-033	24702 VIA PRADERA	Calabasas_Hills	887.07	
2069-035-034	24700 VIA PRADERA	Calabasas_Hills	887.07	
2069-035-035	24701 VIA PRADERA	Calabasas_Hills	887.07	
2069-035-036	24705 VIA PRADERA	Calabasas_Hills	887.07	

**City of Calabasas
Landscaping Lighting Act Districts No. 22
Fiscal Year 2022/23 Preliminary Assessment Roll
(Sorted by APN)**

APN	Situs Address	Zone	Charge	Balloted Charge *
2069-035-037	24711 VIA PRADERA	Calabasas_Hills	887.07	
2069-035-038	24725 VIA PRADERA	Calabasas_Hills	887.07	
2069-035-039	24731 VIA PRADERA	Calabasas_Hills	887.07	
2069-035-040	24741 VIA PRADERA	Calabasas_Hills	887.07	
2069-035-041	24747 VIA PRADERA	Calabasas_Hills	887.07	
2069-035-042	24755 VIA PRADERA	Calabasas_Hills	887.07	
2069-035-043	24761 VIA PRADERA	Calabasas_Hills	887.07	
2069-035-044	24769 VIA PRADERA	Calabasas_Hills	887.07	
2069-035-045	24701 AVENIDA ASOLEADA	Calabasas_Hills	887.07	
2069-035-046	24703 AVENIDA ASOLEADA	Calabasas_Hills	887.07	
2069-035-047	24707 AVENIDA ASOLEADA	Calabasas_Hills	887.07	
2069-035-048	24717 AVENIDA ASOLEADA	Calabasas_Hills	887.07	
2069-035-049	24725 AVENIDA ASOLEADA	Calabasas_Hills	887.07	
2069-035-050	24735 AVENIDA ASOLEADA	Calabasas_Hills	887.07	
2069-035-051	24743 AVENIDA ASOLEADA	Calabasas_Hills	887.07	
2069-036-060	24059 PARK GRANADA	Westridge	1,907.74	
2069-036-061	24047 PARK GRANADA	Westridge	1,907.74	
2069-036-062	24033 PARK GRANADA	Westridge	1,907.74	
2069-036-063	24017 PARK GRANADA	Westridge	1,907.74	
2069-036-064	24011 PARK GRANADA	Westridge	1,907.74	
2069-036-065	24001 PARK GRANADA	Westridge	1,907.74	
2069-036-066	23971 PARK GRANADA	Westridge	1,907.74	
2069-036-067	23955 PARK GRANADA	Westridge	1,907.74	
2069-036-068	23939 PARK GRANADA	Westridge	1,907.74	
2069-036-069	23925 PARK GRANADA	Westridge	1,907.74	
2069-036-070	23921 PARK GRANADA	Westridge	1,907.74	
2069-036-071	23919 PARK GRANADA	Westridge	1,907.74	
2069-036-072	23917 PARK GRANADA	Westridge	1,907.74	
2069-036-079	23911 PARK GRANADA	Westridge	1,907.74	
2069-037-036	23918 PARK GRANADA	Westridge	1,907.74	
2069-037-037	23936 PARK GRANADA	Westridge	1,907.74	
2069-037-038	23942 PARK GRANADA	Westridge	1,907.74	
2069-037-039	23948 PARK GRANADA	Westridge	1,907.74	
2069-037-040	23956 PARK GRANADA	Westridge	1,907.74	
2069-037-041	23964 PARK GRANADA	Westridge	1,907.74	
2069-037-042	23972 PARK GRANADA	Westridge	1,907.74	
2069-037-043	23980 PARK GRANADA	Westridge	1,907.74	
2069-037-044	24008 PARK CASINO	Westridge	1,907.74	
2069-037-045	24014 PARK CASINO	Westridge	1,907.74	
2069-037-046	24022 PARK CASINO	Westridge	1,907.74	
2069-037-047	24028 PARK CASINO	Westridge	1,907.74	
2069-037-048	24008 PARK GRANADA	Westridge	1,907.74	
2069-038-040	3715 PASEO PRIMARIO	Calabasas_Park_Estates	1,196.30	
2069-038-041	3711 PASEO PRIMARIO	Calabasas_Park_Estates	1,196.30	
2069-038-042	24907 ALICANTE DR	Calabasas_Park_Estates	1,196.30	
2069-038-043	24915 ALICANTE DR	Calabasas_Park_Estates	1,196.30	
2069-038-044	24923 ALICANTE DR	Calabasas_Park_Estates	1,196.30	
2069-038-045	24929 ALICANTE DR	Calabasas_Park_Estates	1,196.30	
2069-038-046	24939 ALICANTE DR	Calabasas_Park_Estates	1,196.30	
2069-038-047	24945 ALICANTE DR	Calabasas_Park_Estates	1,196.30	
2069-038-048	24955 ALICANTE DR	Calabasas_Park_Estates	1,196.30	
2069-038-049	24961 ALICANTE DR	Calabasas_Park_Estates	1,196.30	
2069-038-050	24954 ALICANTE DR	Calabasas_Park_Estates	1,196.30	
2069-038-051	24946 ALICANTE DR	Calabasas_Park_Estates	1,196.30	
2069-038-052	24940 ALICANTE DR	Calabasas_Park_Estates	1,196.30	
2069-038-053	3521 MALAGA CT	Calabasas_Park_Estates	1,196.30	

**City of Calabasas
Landscaping Lighting Act Districts No. 22
Fiscal Year 2022/23 Preliminary Assessment Roll
(Sorted by APN)**

APN	Situs Address	Zone	Charge	Balloted Charge *
2069-038-061	3520 MALAGA CT	Calabasas_Park_Estates	1,196.30	
2069-038-067	3407 MALAGA CT	Calabasas_Park_Estates	1,196.30	
2069-038-068	3411 MALAGA CT	Calabasas_Park_Estates	1,196.30	
2069-038-069	3419 MALAGA CT	Calabasas_Park_Estates	1,196.30	
2069-038-070	3427 MALAGA CT	Calabasas_Park_Estates	1,196.30	
2069-038-071	3433 MALAGA CT	Calabasas_Park_Estates	1,196.30	
2069-038-072	3439 MALAGA CT	Calabasas_Park_Estates	1,196.30	
2069-038-073	3445 MALAGA CT	Calabasas_Park_Estates	1,196.30	
2069-038-074	3451 MALAGA CT	Calabasas_Park_Estates	1,196.30	
2069-038-075	3459 MALAGA CT	Calabasas_Park_Estates	1,196.30	
2069-038-076	3467 MALAGA CT	Calabasas_Park_Estates	1,196.30	
2069-038-077	3466 MALAGA CT	Calabasas_Park_Estates	1,196.30	
2069-038-078	3458 MALAGA CT	Calabasas_Park_Estates	1,196.30	
2069-038-079	3450 MALAGA CT	Calabasas_Park_Estates	1,196.30	
2069-038-080	3442 MALAGA CT	Calabasas_Park_Estates	1,196.30	
2069-038-081	3436 MALAGA CT	Calabasas_Park_Estates	1,196.30	
2069-038-082	3428 MALAGA CT	Calabasas_Park_Estates	1,196.30	
2069-038-083	3420 MALAGA CT	Calabasas_Park_Estates	1,196.30	
2069-038-084	3412 MALAGA CT	Calabasas_Park_Estates	1,196.30	
2069-038-085	3408 MALAGA CT	Calabasas_Park_Estates	1,196.30	
2069-039-032	24801 CALLE CEDRO	Palatino	887.07	
2069-039-033	24803 CALLE CEDRO	Palatino	887.07	
2069-039-034	24805 CALLE CEDRO	Palatino	887.07	
2069-039-035	24807 CALLE CEDRO	Palatino	887.07	
2069-039-036	24809 CALLE CEDRO	Palatino	887.07	
2069-039-037	24813 CALLE CEDRO	Palatino	887.07	
2069-039-038	24817 CALLE CEDRO	Palatino	887.07	
2069-039-039	24819 CALLE CEDRO	Palatino	887.07	
2069-039-040	24823 CALLE CEDRO	Palatino	887.07	
2069-039-041	24825 CALLE CEDRO	Palatino	887.07	
2069-039-042	24831 CALLE CEDRO	Palatino	887.07	
2069-039-043	24835 CALLE CEDRO	Palatino	887.07	
2069-039-044	24839 CALLE CEDRO	Palatino	887.07	
2069-039-045	24841 CALLE CEDRO	Palatino	887.07	
2069-039-046	24845 CALLE CEDRO	Palatino	887.07	
2069-039-047	24849 CALLE CEDRO	Palatino	887.07	
2069-039-048	24853 CALLE CEDRO	Palatino	887.07	
2069-039-049	24855 CALLE CEDRO	Palatino	887.07	
2069-039-050	3835 CALLE JOAQUIN	Palatino	887.07	
2069-039-051	3829 CALLE JOAQUIN	Palatino	887.07	
2069-039-052	3825 CALLE JOAQUIN	Palatino	887.07	
2069-039-053	3821 CALLE JOAQUIN	Palatino	887.07	
2069-039-054	3817 CALLE JOAQUIN	Palatino	887.07	
2069-039-055	3815 CALLE JOAQUIN	Palatino	887.07	
2069-039-056	3811 CALLE JOAQUIN	Palatino	887.07	
2069-039-057	3805 CALLE JOAQUIN	Palatino	887.07	
2069-039-058	3775 CALLE JOAQUIN	Palatino	887.07	
2069-039-059	3771 CALLE JOAQUIN	Palatino	887.07	
2069-039-060	3767 CALLE JOAQUIN	Palatino	887.07	
2069-039-061	3763 CALLE JOAQUIN	Palatino	887.07	
2069-039-062	3761 CALLE JOAQUIN	Palatino	887.07	
2069-039-063	3757 CALLE JOAQUIN	Palatino	887.07	
2069-039-064	3753 CALLE JOAQUIN	Palatino	887.07	
2069-039-065	3749 CALLE JOAQUIN	Palatino	887.07	
2069-039-066	3745 CALLE JOAQUIN	Palatino	887.07	
2069-039-067	3741 CALLE JOAQUIN	Palatino	887.07	

**City of Calabasas
Landscaping Lighting Act Districts No. 22
Fiscal Year 2022/23 Preliminary Assessment Roll
(Sorted by APN)**

APN	Situs Address	Zone	Charge	Balloted Charge *
2069-039-068	3739 CALLE JOAQUIN	Palatino	887.07	
2069-039-069	3735 CALLE JOAQUIN	Palatino	887.07	
2069-039-070	3733 CALLE JOAQUIN	Palatino	887.07	
2069-039-071	3729 CALLE JOAQUIN	Palatino	887.07	
2069-039-072	3725 CALLE JOAQUIN	Palatino	887.07	
2069-039-073	3721 CALLE JOAQUIN	Palatino	887.07	
2069-040-058	3441 CORDOVA DR	Calabasas_Park_Estates	1,196.30	
2069-040-059	3449 CORDOVA DR	Calabasas_Park_Estates	1,196.30	
2069-040-060	3459 CORDOVA DR	Calabasas_Park_Estates	1,196.30	
2069-040-061	3469 CORDOVA DR	Calabasas_Park_Estates	1,196.30	
2069-040-062	3473 CORDOVA DR	Calabasas_Park_Estates	1,196.30	
2069-040-063	3481 CORDOVA DR	Calabasas_Park_Estates	1,196.30	
2069-040-064	3505 CORDOVA DR	Calabasas_Park_Estates	1,196.30	
2069-040-067	3521 CORDOVA DR	Calabasas_Park_Estates	1,196.30	
2069-040-068	3529 CORDOVA DR	Calabasas_Park_Estates	1,196.30	
2069-040-069	3535 CORDOVA DR	Calabasas_Park_Estates	1,196.30	
2069-040-070	3541 CORDOVA DR	Calabasas_Park_Estates	1,196.30	
2069-040-071	3547 CORDOVA DR	Calabasas_Park_Estates	1,196.30	
2069-040-072	3601 PASEO PRIMARIO	Calabasas_Park_Estates	1,196.30	
2069-040-073	3603 PASEO PRIMARIO	Calabasas_Park_Estates	1,196.30	
2069-040-074	3607 PASEO PRIMARIO	Calabasas_Park_Estates	1,196.30	
2069-040-075	3605 PASEO PRIMARIO	Calabasas_Park_Estates	1,196.30	
2069-040-076	3617 PASEO PRIMARIO	Calabasas_Park_Estates	1,196.30	
2069-040-077	3621 PASEO PRIMARIO	Calabasas_Park_Estates	1,196.30	
2069-040-078	3540 CONSUELO DR	Calabasas_Park_Estates	1,196.30	
2069-040-079	3534 CONSUELO DR	Calabasas_Park_Estates	1,196.30	
2069-040-080	3528 CONSUELO DR	Calabasas_Park_Estates	1,196.30	
2069-040-081	3520 CONSUELO DR	Calabasas_Park_Estates	1,196.30	
2069-040-082	24841 EARLS CT	Calabasas_Park_Estates	1,196.30	
2069-040-083	24839 EARLS CT	Calabasas_Park_Estates	1,196.30	
2069-040-084	24819 EARLS CT	Calabasas_Park_Estates	1,196.30	
2069-040-085	24807 EARLS CT	Calabasas_Park_Estates	1,196.30	
2069-040-086	24802 EARLS CT	Calabasas_Park_Estates	1,196.30	
2069-040-087	24806 EARLS CT	Calabasas_Park_Estates	1,196.30	
2069-040-088	24810 EARLS CT	Calabasas_Park_Estates	1,196.30	
2069-040-089	24816 EARLS CT	Calabasas_Park_Estates	1,196.30	
2069-040-090	24826 EARLS CT	Calabasas_Park_Estates	1,196.30	
2069-040-091	24832 EARLS CT	Calabasas_Park_Estates	1,196.30	
2069-040-092	24836 EARLS CT	Calabasas_Park_Estates	1,196.30	
2069-040-099	3484 CONSUELO DR	Calabasas_Park_Estates	1,196.30	
2069-040-109	3484 DANIELLA CT	Calabasas_Park_Estates	1,196.30	
2069-040-117	3433 CORDOVA DR	Calabasas_Park_Estates	1,196.30	
2069-040-118	3483 DANIELLA CT	Calabasas_Park_Estates	1,196.30	
2069-040-119	24842 EARLS CT	Calabasas_Park_Estates	1,196.30	
2069-040-120	24844 EARLS CT	Calabasas_Park_Estates	1,196.30	
2069-040-121	3490 CONSUELO DR	Calabasas_Park_Estates	1,196.30	
2069-040-122	3487 DANIELLA CT	Calabasas_Park_Estates	1,196.30	
2069-040-123	3488 DANIELLA CT	Calabasas_Park_Estates	1,196.30	
2069-040-125	24800 EARLS CT	Calabasas_Park_Estates	1,196.30	
2069-040-126	3515 CORDOVA DR	Calabasas_Park_Estates	1,196.30	
2069-042-030	24555 VIA ESQUINA	Calabasas_Hills	887.07	
2069-042-031	24549 VIA ESQUINA	Calabasas_Hills	887.07	
2069-042-032	24543 VIA ESQUINA	Calabasas_Hills	887.07	
2069-042-033	24539 VIA ESQUINA	Calabasas_Hills	887.07	
2069-042-034	24535 VIA ESQUINA	Calabasas_Hills	887.07	
2069-042-035	24531 VIA ESQUINA	Calabasas_Hills	887.07	

**City of Calabasas
Landscaping Lighting Act Districts No. 22
Fiscal Year 2022/23 Preliminary Assessment Roll
(Sorted by APN)**

APN	Situs Address	Zone	Charge	Balloted Charge *
2069-042-036	24527 VIA ESQUINA	Calabasas_Hills	887.07	
2069-042-037	24525 VIA ESQUINA	Calabasas_Hills	887.07	
2069-042-038	24523 VIA ESQUINA	Calabasas_Hills	887.07	
2069-042-039	24521 VIA ESQUINA	Calabasas_Hills	887.07	
2069-042-040	24517 VIA ESQUINA	Calabasas_Hills	887.07	
2069-042-041	24500 VIA ESQUINA	Calabasas_Hills	887.07	
2069-042-042	24502 VIA ESQUINA	Calabasas_Hills	887.07	
2069-042-043	24506 VIA ESQUINA	Calabasas_Hills	887.07	
2069-042-044	24510 VIA ESQUINA	Calabasas_Hills	887.07	
2069-042-045	24512 VIA ESQUINA	Calabasas_Hills	887.07	
2069-042-046	24544 VIA ESQUINA	Calabasas_Hills	887.07	
2069-042-047	24550 VIA ESQUINA	Calabasas_Hills	887.07	
2069-042-048	24556 VIA ESQUINA	Calabasas_Hills	887.07	
2069-043-036	24100 PARK GRANADA	Westridge	1,907.74	
2069-043-037	24202 PARK ATHENA	Westridge	1,907.74	
2069-043-038	24208 PARK ATHENA	Westridge	1,907.74	
2069-043-041	24226 PARK ATHENA	Westridge	1,907.74	
2069-043-042	24234 PARK ATHENA	Westridge	1,907.74	
2069-043-045	24216 PARK GRANADA	Westridge	1,907.74	
2069-043-046	24226 PARK GRANADA	Westridge	1,907.74	
2069-043-047	24236 PARK GRANADA	Westridge	1,907.74	
2069-043-048	24246 PARK GRANADA	Westridge	1,907.74	
2069-043-049	24258 PARK GRANADA	Westridge	1,907.74	
2069-043-053	24289 PARK GRANADA	Westridge	1,907.74	
2069-043-054	24273 PARK GRANADA	Westridge	1,907.74	
2069-043-055	24261 PARK GRANADA	Westridge	1,907.74	
2069-043-056	24255 PARK GRANADA	Westridge	1,907.74	
2069-043-057	24247 PARK GRANADA	Westridge	1,907.74	
2069-043-058	24241 PARK GRANADA	Westridge	1,907.74	
2069-043-059	24235 PARK GRANADA	Westridge	1,907.74	
2069-043-060	24229 PARK GRANADA	Westridge	1,907.74	
2069-043-061	24221 PARK GRANADA	Westridge	1,907.74	
2069-043-062	24215 PARK GRANADA	Westridge	1,907.74	
2069-043-063	24205 PARK GRANADA	Westridge	1,907.74	
2069-043-064	24201 PARK GRANADA	Westridge	1,907.74	
2069-043-065	24141 PARK GRANADA	Westridge	1,907.74	
2069-043-066	24137 PARK GRANADA	Westridge	1,907.74	
2069-043-067	24129 PARK GRANADA	Westridge	1,907.74	
2069-043-068	24125 PARK GRANADA	Westridge	1,907.74	
2069-043-069	24123 PARK GRANADA	Westridge	1,907.74	
2069-043-070	24119 PARK GRANADA	Westridge	1,907.74	
2069-043-071	24109 PARK GRANADA	Westridge	1,907.74	
2069-043-078	24278 PARK GRANADA	Westridge	1,907.74	
2069-043-079	24266 PARK GRANADA	Westridge	1,907.74	
2069-043-081	24220 PARK ATHENA	Westridge	1,907.74	
2069-043-082	24214 PARK ATHENA	Westridge	1,907.74	
2069-043-087	24242 PARK ATHENA	Westridge	1,907.74	
2069-043-088	24248 PARK ATHENA	Westridge	1,907.74	
2069-044-037	24022 PARK GRANADA	Westridge	1,907.74	
2069-044-038	24030 PARK GRANADA	Westridge	1,907.74	
2069-044-039	24040 PARK GRANADA	Westridge	1,907.74	
2069-044-040	4570 PARK MARBELLA	Westridge	1,907.74	
2069-044-041	4560 PARK MARBELLA	Westridge	1,907.74	
2069-044-042	4550 PARK MARBELLA	Westridge	1,907.74	
2069-044-043	4540 PARK MARBELLA	Westridge	1,907.74	
2069-044-044	4530 PARK MARBELLA	Westridge	1,907.74	

**City of Calabasas
Landscaping Lighting Act Districts No. 22
Fiscal Year 2022/23 Preliminary Assessment Roll
(Sorted by APN)**

APN	Situs Address	Zone	Charge	Balloted Charge *
2069-044-045	4520 PARK MARBELLA	Westridge	1,907.74	
2069-044-046	4508 PARK MARBELLA	Westridge	1,907.74	
2069-044-047	24065 PARK CASINO	Westridge	1,907.74	
2069-044-048	4501 PARK MARBELLA	Westridge	1,907.74	
2069-044-049	4511 PARK MARBELLA	Westridge	1,907.74	
2069-044-050	4521 PARK MARBELLA	Westridge	1,907.74	
2069-044-051	24108 PARK RIVIERA	Westridge	1,907.74	
2069-044-052	24120 PARK RIVIERA	Westridge	1,907.74	
2069-044-053	24132 PARK RIVIERA	Westridge	1,907.74	
2069-044-054	24142 PARK RIVIERA	Westridge	1,907.74	
2069-044-055	24152 PARK RIVIERA	Westridge	1,907.74	
2069-044-056	24162 PARK RIVIERA	Westridge	1,907.74	
2069-044-057	24172 PARK RIVIERA	Westridge	1,907.74	
2069-044-058	24178 PARK RIVIERA	Westridge	1,907.74	
2069-044-059	24182 PARK RIVIERA	Westridge	1,907.74	
2069-044-064	24138 PARK ROSSO	Westridge	1,907.74	
2069-044-065	24130 PARK ROSSO	Westridge	1,907.74	
2069-044-066	24120 PARK ROSSO	Westridge	1,907.74	
2069-044-067	24108 PARK ROSSO	Westridge	1,907.74	
2069-044-076	24152 PARK ROSSO	Westridge	1,907.74	
2069-044-077	24146 PARK ROSSO	Westridge	1,907.74	
2069-044-083	24151 PARK RIVIERA	Westridge	1,907.74	
2069-044-084	24158 PARK ROSSO	Westridge	1,907.74	
2069-045-027	24034 PARK CASINO	Westridge	1,907.74	
2069-045-028	24042 PARK CASINO	Westridge	1,907.74	
2069-045-029	24050 PARK CASINO	Westridge	1,907.74	
2069-045-030	24058 PARK CASINO	Westridge	1,907.74	
2069-045-031	24066 PARK CASINO	Westridge	1,907.74	
2069-045-036	24104 PARK CASINO	Westridge	1,907.74	
2069-045-037	24112 PARK CASINO	Westridge	1,907.74	
2069-045-038	24120 PARK CASINO	Westridge	1,907.74	
2069-045-039	24132 PARK CASINO	Westridge	1,907.74	
2069-045-040	24142 PARK CASINO	Westridge	1,907.74	
2069-045-041	24150 PARK CASINO	Westridge	1,907.74	
2069-045-044	24164 PARK CASINO	Westridge	1,907.74	
2069-045-053	24074 PARK CASINO	Westridge	1,907.74	
2069-045-054	24082 PARK CASINO	Westridge	1,907.74	
2069-045-055	24090 PARK CASINO	Westridge	1,907.74	
2069-045-056	24098 PARK CASINO	Westridge	1,907.74	
2069-045-057	24160 PARK CASINO	Westridge	1,907.74	
2069-045-059	24156 PARK CASINO	Westridge	1,907.74	
2069-046-028	24691 CALLE LARGO	Calabasas_Hills	887.07	
2069-046-029	24687 CALLE LARGO	Calabasas_Hills	887.07	
2069-046-030	24683 CALLE LARGO	Calabasas_Hills	887.07	
2069-046-031	24679 CALLE LARGO	Calabasas_Hills	887.07	
2069-046-032	24675 CALLE LARGO	Calabasas_Hills	887.07	
2069-046-033	24671 CALLE LARGO	Calabasas_Hills	887.07	
2069-046-034	24667 CALLE LARGO	Calabasas_Hills	887.07	
2069-046-035	4032 CAMINO PLANO	Calabasas_Hills	887.07	
2069-046-036	4030 CAMINO PLANO	Calabasas_Hills	887.07	
2069-046-037	4028 CAMINO PLANO	Calabasas_Hills	887.07	
2069-046-038	4024 CAMINO PLANO	Calabasas_Hills	887.07	
2069-046-039	4022 CAMINO PLANO	Calabasas_Hills	887.07	
2069-046-040	4020 CAMINO PLANO	Calabasas_Hills	887.07	
2069-046-041	4018 CAMINO PLANO	Calabasas_Hills	887.07	
2069-046-042	4016 CAMINO PLANO	Calabasas_Hills	887.07	

**City of Calabasas
Landscaping Lighting Act Districts No. 22
Fiscal Year 2022/23 Preliminary Assessment Roll
(Sorted by APN)**

APN	Situs Address	Zone	Charge	Balloted Charge *
2069-046-043	4012 CAMINO PLANO	Calabasas_Hills	887.07	
2069-046-044	4008 CAMINO PLANO	Calabasas_Hills	887.07	
2069-046-045	24657 CALLE LARGO	Calabasas_Hills	887.07	
2069-046-046	24653 CALLE LARGO	Calabasas_Hills	887.07	
2069-046-047	24649 CALLE LARGO	Calabasas_Hills	887.07	
2069-046-048	24645 CALLE LARGO	Calabasas_Hills	887.07	
2069-046-049	24641 CALLE LARGO	Calabasas_Hills	887.07	
2069-046-050	24637 CALLE LARGO	Calabasas_Hills	887.07	
2069-046-051	24633 CALLE LARGO	Calabasas_Hills	887.07	
2069-046-052	24629 CALLE LARGO	Calabasas_Hills	887.07	
2069-046-053	24623 CALLE LARGO	Calabasas_Hills	887.07	
2069-046-054	24617 CALLE LARGO	Calabasas_Hills	887.07	
2069-046-055	24603 SENDA SALVIA	Calabasas_Hills	887.07	
2069-046-056	24609 SENDA SALVIA	Calabasas_Hills	887.07	
2069-046-057	24615 SENDA SALVIA	Calabasas_Hills	887.07	
2069-046-058	24621 SENDA SALVIA	Calabasas_Hills	887.07	
2069-046-059	24627 SENDA SALVIA	Calabasas_Hills	887.07	
2069-046-060	24633 SENDA SALVIA	Calabasas_Hills	887.07	
2069-046-061	24637 SENDA SALVIA	Calabasas_Hills	887.07	
2069-046-062	24641 SENDA SALVIA	Calabasas_Hills	887.07	
2069-046-063	24645 SENDA SALVIA	Calabasas_Hills	887.07	
2069-046-064	24649 SENDA SALVIA	Calabasas_Hills	887.07	
2069-046-065	24653 SENDA SALVIA	Calabasas_Hills	887.07	
2069-046-066	24657 SENDA SALVIA	Calabasas_Hills	887.07	
2069-046-067	24661 SENDA SALVIA	Calabasas_Hills	887.07	
2069-046-068	24665 SENDA SALVIA	Calabasas_Hills	887.07	
2069-046-069	24669 SENDA SALVIA	Calabasas_Hills	887.07	
2069-046-070	24644 CALLE LARGO	Calabasas_Hills	887.07	
2069-046-071	24652 CALLE LARGO	Calabasas_Hills	887.07	
2069-046-072	24658 CALLE LARGO	Calabasas_Hills	887.07	
2069-046-073	24662 CALLE LARGO	Calabasas_Hills	887.07	
2069-046-074	24666 CALLE LARGO	Calabasas_Hills	887.07	
2069-046-075	24672 CALLE LARGO	Calabasas_Hills	887.07	
2069-046-076	24676 CALLE LARGO	Calabasas_Hills	887.07	
2069-046-077	24680 CALLE LARGO	Calabasas_Hills	887.07	
2069-046-078	24684 CALLE LARGO	Calabasas_Hills	887.07	
2069-046-079	24688 CALLE LARGO	Calabasas_Hills	887.07	
2069-046-080	24692 CALLE LARGO	Calabasas_Hills	887.07	
2069-046-081	24696 CALLE LARGO	Calabasas_Hills	887.07	
2069-047-027	24607 VISTA CERRITOS	Calabasas_Hills	887.07	
2069-047-028	24611 VISTA CERRITOS	Calabasas_Hills	887.07	
2069-047-029	24615 VISTA CERRITOS	Calabasas_Hills	887.07	
2069-047-030	24621 VISTA CERRITOS	Calabasas_Hills	887.07	
2069-047-031	24625 VISTA CERRITOS	Calabasas_Hills	887.07	
2069-047-032	24629 VISTA CERRITOS	Calabasas_Hills	887.07	
2069-047-033	24635 VISTA CERRITOS	Calabasas_Hills	887.07	
2069-047-034	24639 VISTA CERRITOS	Calabasas_Hills	887.07	
2069-047-035	24643 VISTA CERRITOS	Calabasas_Hills	887.07	
2069-047-036	24647 VISTA CERRITOS	Calabasas_Hills	887.07	
2069-047-037	24653 VISTA CERRITOS	Calabasas_Hills	887.07	
2069-047-038	24659 VISTA CERRITOS	Calabasas_Hills	887.07	
2069-047-039	24663 VISTA CERRITOS	Calabasas_Hills	887.07	
2069-047-040	24667 VISTA CERRITOS	Calabasas_Hills	887.07	
2069-047-041	24671 VISTA CERRITOS	Calabasas_Hills	887.07	
2069-047-042	24675 VISTA CERRITOS	Calabasas_Hills	887.07	
2069-047-043	24679 VISTA CERRITOS	Calabasas_Hills	887.07	

**City of Calabasas
Landscaping Lighting Act Districts No. 22
Fiscal Year 2022/23 Preliminary Assessment Roll
(Sorted by APN)**

APN	Situs Address	Zone	Charge	Balloted Charge *
2069-047-044	24680 VISTA CERRITOS	Calabasas_Hills	887.07	
2069-047-045	24676 VISTA CERRITOS	Calabasas_Hills	887.07	
2069-047-046	24672 VISTA CERRITOS	Calabasas_Hills	887.07	
2069-047-047	24668 VISTA CERRITOS	Calabasas_Hills	887.07	
2069-047-048	24664 VISTA CERRITOS	Calabasas_Hills	887.07	
2069-047-049	24660 VISTA CERRITOS	Calabasas_Hills	887.07	
2069-047-050	24656 VISTA CERRITOS	Calabasas_Hills	887.07	
2069-047-051	24652 VISTA CERRITOS	Calabasas_Hills	887.07	
2069-047-052	24646 VISTA CERRITOS	Calabasas_Hills	887.07	
2069-047-053	24642 VISTA CERRITOS	Calabasas_Hills	887.07	
2069-047-054	24636 VISTA CERRITOS	Calabasas_Hills	887.07	
2069-047-055	24632 VISTA CERRITOS	Calabasas_Hills	887.07	
2069-047-056	24626 VISTA CERRITOS	Calabasas_Hills	887.07	
2069-047-057	24622 VISTA CERRITOS	Calabasas_Hills	887.07	
2069-047-058	24616 VISTA CERRITOS	Calabasas_Hills	887.07	
2069-047-059	24612 VISTA CERRITOS	Calabasas_Hills	887.07	
2069-047-060	24608 VISTA CERRITOS	Calabasas_Hills	887.07	
2069-047-061	24604 VISTA CERRITOS	Calabasas_Hills	887.07	
2069-047-062	24603 VIA TECOLOTE	Calabasas_Hills	887.07	
2069-047-063	24607 VIA TECOLOTE	Calabasas_Hills	887.07	
2069-047-064	24611 VIA TECOLOTE	Calabasas_Hills	887.07	
2069-047-065	24615 VIA TECOLOTE	Calabasas_Hills	887.07	
2069-047-066	24619 VIA TECOLOTE	Calabasas_Hills	887.07	
2069-047-067	24623 VIA TECOLOTE	Calabasas_Hills	887.07	
2069-047-068	24627 VIA TECOLOTE	Calabasas_Hills	887.07	
2069-047-069	24631 VIA TECOLOTE	Calabasas_Hills	887.07	
2069-047-070	24635 VIA TECOLOTE	Calabasas_Hills	887.07	
2069-047-071	24639 VIA TECOLOTE	Calabasas_Hills	887.07	
2069-047-072	24643 VIA TECOLOTE	Calabasas_Hills	887.07	
2069-047-073	24647 VIA TECOLOTE	Calabasas_Hills	887.07	
2069-047-074	24651 VIA TECOLOTE	Calabasas_Hills	887.07	
2069-047-075	24655 VIA TECOLOTE	Calabasas_Hills	887.07	
2069-047-076	24659 VIA TECOLOTE	Calabasas_Hills	887.07	
2069-047-077	24663 VIA TECOLOTE	Calabasas_Hills	887.07	
2069-047-078	24667 VIA TECOLOTE	Calabasas_Hills	887.07	
2069-047-079	24671 VIA TECOLOTE	Calabasas_Hills	887.07	
2069-047-080	24675 VIA TECOLOTE	Calabasas_Hills	887.07	
2069-047-081	24676 VIA TECOLOTE	Calabasas_Hills	887.07	
2069-047-082	24672 VIA TECOLOTE	Calabasas_Hills	887.07	
2069-047-083	24668 VIA TECOLOTE	Calabasas_Hills	887.07	
2069-047-084	24664 VIA TECOLOTE	Calabasas_Hills	887.07	
2069-047-085	24660 VIA TECOLOTE	Calabasas_Hills	887.07	
2069-047-086	24656 VIA TECOLOTE	Calabasas_Hills	887.07	
2069-047-087	24652 VIA TECOLOTE	Calabasas_Hills	887.07	
2069-047-088	24648 VIA TECOLOTE	Calabasas_Hills	887.07	
2069-047-089	24644 VIA TECOLOTE	Calabasas_Hills	887.07	
2069-047-090	24640 VIA TECOLOTE	Calabasas_Hills	887.07	
2069-047-091	24636 VIA TECOLOTE	Calabasas_Hills	887.07	
2069-047-092	24632 VIA TECOLOTE	Calabasas_Hills	887.07	
2069-047-093	24628 VIA TECOLOTE	Calabasas_Hills	887.07	
2069-047-094	24624 VIA TECOLOTE	Calabasas_Hills	887.07	
2069-048-041	4363 PARK MONTE NORD	Bellagio	1,102.81	
2069-048-042	4369 PARK MONTE NORD	Bellagio	1,102.81	
2069-048-043	4375 PARK MONTE NORD	Bellagio	1,102.81	
2069-048-044	4379 PARK MONTE NORD	Bellagio	1,102.81	
2069-048-045	4383 PARK MONTE NORD	Bellagio	1,102.81	

**City of Calabasas
Landscaping Lighting Act Districts No. 22
Fiscal Year 2022/23 Preliminary Assessment Roll
(Sorted by APN)**

APN	Situs Address	Zone	Charge	Balloted Charge *
2069-048-046	4389 PARK MONTE NORD	Bellagio	1,102.81	
2069-048-047	4393 PARK MONTE NORD	Bellagio	1,102.81	
2069-048-048	4397 PARK MONTE NORD	Bellagio	1,102.81	
2069-048-062	4342 PARK VERDI	Bellagio	1,102.81	
2069-048-063	4338 PARK VERDI	Bellagio	1,102.81	
2069-048-064	4334 PARK VERDI	Bellagio	1,102.81	
2069-048-065	4328 PARK VERDI	Bellagio	1,102.81	
2069-048-066	4324 PARK VERDI	Bellagio	1,102.81	
2069-048-067	4320 PARK VERDI	Bellagio	1,102.81	
2069-048-068	4316 PARK VERDI	Bellagio	1,102.81	
2069-048-069	4312 PARK VERDI	Bellagio	1,102.81	
2069-048-070	23160 PARK BLANCO	Bellagio	1,102.81	
2069-048-071	23170 PARK BLANCO	Bellagio	1,102.81	
2069-048-072	23180 PARK BLANCO	Bellagio	1,102.81	
2069-048-075	23185 PARK BLANCO	Bellagio	1,102.81	
2069-048-076	23165 PARK BLANCO	Bellagio	1,102.81	
2069-048-077	4335 PARK VERDI	Bellagio	1,102.81	
2069-048-078	4343 PARK VERDI	Bellagio	1,102.81	
2069-048-079	4351 PARK VERDI	Bellagio	1,102.81	
2069-048-083	4388 PARK BLU	Bellagio	1,102.81	
2069-048-084	4358 PARK BLU	Bellagio	1,102.81	
2069-048-085	4350 PARK BLU	Bellagio	1,102.81	
2069-048-086	4351 PARK BLU	Bellagio	1,102.81	
2069-048-087	4353 PARK BLU	Bellagio	1,102.81	
2069-048-088	4357 PARK BLU	Bellagio	1,102.81	
2069-048-097	4385 PARK BLU	Bellagio	1,102.81	
2069-048-098	4389 PARK BLU	Bellagio	1,102.81	
2069-048-110	4359 PARK MONTE NORD	Bellagio	1,102.81	
2069-048-111	4390 PARK MONTE NORD	Bellagio	1,102.81	
2069-048-112	4382 PARK MONTE NORD	Bellagio	1,102.81	
2069-048-113	4378 PARK MONTE NORD	Bellagio	1,102.81	
2069-048-114	4374 PARK MONTE NORD	Bellagio	1,102.81	
2069-048-115	4370 PARK MONTE NORD	Bellagio	1,102.81	
2069-048-116	4368 PARK MONTE NORD	Bellagio	1,102.81	
2069-048-123	4352 PARK MONTE NORD	Bellagio	1,102.81	
2069-048-124	4346 PARK VERDI	Bellagio	1,102.81	
2069-048-125	4382 PARK VERDI	Bellagio	1,102.81	
2069-048-127	23194 PARK BLANCO	Bellagio	1,102.81	
2069-048-128	23198 PARK BLANCO	Bellagio	1,102.81	
2069-048-129	4359 PARK VERDI	Bellagio	1,102.81	
2069-048-132	4363 PARK BLU	Bellagio	1,102.81	
2069-048-133	4367 PARK BLU	Bellagio	1,102.81	
2069-048-140	4364 PARK MONTE NORD	Bellagio	1,102.81	
2069-048-141	4356 PARK MONTE NORD	Bellagio	1,102.81	
2069-048-142	4390 PARK BLU	Bellagio	1,102.81	
2069-048-143	4381 PARK BLU	Bellagio	1,102.81	
2069-048-144	4371 PARK BLU	Bellagio	1,102.81	
2069-048-145	4375 PARK BLU	Bellagio	1,102.81	
2069-048-146	4360 PARK MONTE NORD	Bellagio	1,102.81	
2069-049-049	23129 PARK TERRA	Bellagio	1,102.81	
2069-049-050	23123 PARK TERRA	Bellagio	1,102.81	
2069-049-051	23117 PARK TERRA	Bellagio	1,102.81	
2069-049-052	23111 PARK TERRA	Bellagio	1,102.81	
2069-049-053	23103 PARK TERRA	Bellagio	1,102.81	
2069-049-054	23102 PARK TERRA	Bellagio	1,102.81	
2069-049-055	23106 PARK TERRA	Bellagio	1,102.81	

**City of Calabasas
Landscaping Lighting Act Districts No. 22
Fiscal Year 2022/23 Preliminary Assessment Roll
(Sorted by APN)**

APN	Situs Address	Zone	Charge	Balloted Charge *
2069-049-056	23110 PARK TERRA	Bellagio	1,102.81	
2069-049-057	23114 PARK TERRA	Bellagio	1,102.81	
2069-049-058	23118 PARK TERRA	Bellagio	1,102.81	
2069-049-059	23124 PARK TERRA	Bellagio	1,102.81	
2069-049-060	23128 PARK TERRA	Bellagio	1,102.81	
2069-049-061	23145 PARK MARCO POLO	Bellagio	1,102.81	
2069-049-062	23139 PARK MARCO POLO	Bellagio	1,102.81	
2069-049-063	23133 PARK MARCO POLO	Bellagio	1,102.81	
2069-049-064	23125 PARK MARCO POLO	Bellagio	1,102.81	
2069-049-065	23121 PARK MARCO POLO	Bellagio	1,102.81	
2069-049-066	23113 PARK MARCO POLO	Bellagio	1,102.81	
2069-049-067	23107 PARK MARCO POLO	Bellagio	1,102.81	
2069-049-068	23101 PARK MARCO POLO	Bellagio	1,102.81	
2069-049-069	23102 PARK MARCO POLO	Bellagio	1,102.81	
2069-049-070	23104 PARK MARCO POLO	Bellagio	1,102.81	
2069-049-071	23106 PARK MARCO POLO	Bellagio	1,102.81	
2069-049-072	23112 PARK MARCO POLO	Bellagio	1,102.81	
2069-049-073	23118 PARK MARCO POLO	Bellagio	1,102.81	
2069-049-074	23124 PARK MARCO POLO	Bellagio	1,102.81	
2069-049-075	23130 PARK MARCO POLO	Bellagio	1,102.81	
2069-049-076	23136 PARK MARCO POLO	Bellagio	1,102.81	
2069-049-077	23140 PARK MARCO POLO	Bellagio	1,102.81	
2069-049-078	4242 PARK VERDI	Bellagio	1,102.81	
2069-049-080	23162 PARK PINTA	Bellagio	1,102.81	
2069-049-081	23172 PARK PINTA	Bellagio	1,102.81	
2069-049-087	4275 PARK VERDI	Bellagio	1,102.81	
2069-049-088	4281 PARK VERDI	Bellagio	1,102.81	
2069-049-089	4285 PARK VERDI	Bellagio	1,102.81	
2069-049-090	4291 PARK VERDI	Bellagio	1,102.81	
2069-049-096	23163 PARK PINTA	Bellagio	1,102.81	
2069-049-097	4257 PARK VERDI	Bellagio	1,102.81	
2069-049-101	23179 PARK PINTA	Bellagio	1,102.81	
2069-049-104	23171 PARK PINTA	Bellagio	1,102.81	
2069-049-106	23167 PARK PINTA	Bellagio	1,102.81	
2069-050-065	4218 PARK VERDI	Bellagio	1,102.81	
2069-050-066	4212 PARK VERDI	Bellagio	1,102.81	
2069-050-090	23206 PARK CORNICHE	Bellagio	1,102.81	
2069-050-091	23212 PARK CORNICHE	Bellagio	1,102.81	
2069-050-092	23216 PARK CORNICHE	Bellagio	1,102.81	
2069-050-093	23220 PARK CORNICHE	Bellagio	1,102.81	
2069-050-096	23236 PARK CORNICHE	Bellagio	1,102.81	
2069-050-097	4143 PARK VERDI	Bellagio	1,102.81	
2069-050-098	23270 PARK BASILICO	Bellagio	1,102.81	
2069-050-099	23274 PARK BASILICO	Bellagio	1,102.81	
2069-050-100	23278 PARK BASILICO	Bellagio	1,102.81	
2069-050-101	23292 PARK BASILICO	Bellagio	1,102.81	
2069-050-102	23294 PARK BASILICO	Bellagio	1,102.81	
2069-050-103	23295 PARK BASILICO	Bellagio	1,102.81	
2069-050-104	23291 PARK BASILICO	Bellagio	1,102.81	
2069-050-105	23287 PARK BASILICO	Bellagio	1,102.81	
2069-050-106	23283 PARK BASILICO	Bellagio	1,102.81	
2069-050-107	23279 PARK BASILICO	Bellagio	1,102.81	
2069-050-108	23275 PARK BASILICO	Bellagio	1,102.81	
2069-050-109	23271 PARK BASILICO	Bellagio	1,102.81	
2069-050-110	23180 PARK PINTA	Bellagio	1,102.81	
2069-050-118	4236 PARK VERDI	Bellagio	1,102.81	

**City of Calabasas
Landscaping Lighting Act Districts No. 22
Fiscal Year 2022/23 Preliminary Assessment Roll
(Sorted by APN)**

APN	Situs Address	Zone	Charge	Balloted Charge *
2069-050-119	4230 PARK VERDI	Bellagio	1,102.81	
2069-050-120	4224 PARK VERDI	Bellagio	1,102.81	
2069-050-121	23259 PARK CORNICHE	Bellagio	1,102.81	
2069-050-130	4215 PARK LIDO	Bellagio	1,102.81	
2069-050-131	4212 PARK LIDO	Bellagio	1,102.81	
2069-050-138	23203 PARK CORNICHE	Bellagio	1,102.81	
2069-050-139	23201 PARK CORNICHE	Bellagio	1,102.81	
2069-050-140	23202 PARK CORNICHE	Bellagio	1,102.81	
2069-050-141	23204 PARK CORNICHE	Bellagio	1,102.81	
2069-050-142	23224 PARK CORNICHE	Bellagio	1,102.81	
2069-050-143	23230 PARK CORNICHE	Bellagio	1,102.81	
2069-050-146	23183 PARK PINTA	Bellagio	1,102.81	
2069-050-147	23267 PARK CORNICHE	Bellagio	1,102.81	
2069-050-148	23241 PARK CORNICHE	Bellagio	1,102.81	
2069-050-149	23227 PARK CORNICHE	Bellagio	1,102.81	
2069-050-150	23219 PARK CORNICHE	Bellagio	1,102.81	
2069-050-151	4208 PARK LIDO	Bellagio	1,102.81	
2069-050-152	23209 PARK CORNICHE	Bellagio	1,102.81	
2069-050-153	23205 PARK CORNICHE	Bellagio	1,102.81	
2069-050-154	23263 PARK CORNICHE	Bellagio	1,102.81	
2069-050-155	23231 PARK CORNICHE	Bellagio	1,102.81	
2069-051-030	23242 PARK CORNICHE	Bellagio	1,102.81	
2069-051-033	23254 PARK CORNICHE	Bellagio	1,102.81	
2069-051-034	23258 PARK CORNICHE	Bellagio	1,102.81	
2069-051-035	23262 PARK CORNICHE	Bellagio	1,102.81	
2069-051-036	23266 PARK CORNICHE	Bellagio	1,102.81	
2069-051-051	4113 PARK VERDI	Bellagio	1,102.81	
2069-051-052	4123 PARK VERDI	Bellagio	1,102.81	
2069-051-053	4133 PARK VERDI	Bellagio	1,102.81	
2069-051-067	23246 PARK CORNICHE	Bellagio	1,102.81	
2069-051-068	23250 PARK CORNICHE	Bellagio	1,102.81	
2069-051-071	23333 PARK SOLDI	Bellagio	1,102.81	
2069-051-072	23329 PARK SOLDI	Bellagio	1,102.81	
2069-051-073	23321 PARK SOLDI	Bellagio	1,102.81	
2069-051-074	23315 PARK SOLDI	Bellagio	1,102.81	
2069-051-075	23311 PARK SOLDI	Bellagio	1,102.81	
2069-051-076	23307 PARK SOLDI	Bellagio	1,102.81	
2069-051-077	23303 PARK SOLDI	Bellagio	1,102.81	
2069-051-078	23302 PARK SOLDI	Bellagio	1,102.81	
2069-051-079	23330 PARK SOLDI	Bellagio	1,102.81	
2069-051-080	23336 PARK SOLDI	Bellagio	1,102.81	
2069-051-083	23340 PARK SOLDI	Bellagio	1,102.81	
2069-051-084	23270 PARK CORNICHE	Bellagio	1,102.81	
2069-052-001	24711 CALLE LARGO	Calabasas_Hills	887.07	
2069-052-002	24715 CALLE LARGO	Calabasas_Hills	887.07	
2069-052-003	24719 CALLE LARGO	Calabasas_Hills	887.07	
2069-052-004	24723 CALLE LARGO	Calabasas_Hills	887.07	
2069-052-005	24727 CALLE LARGO	Calabasas_Hills	887.07	
2069-052-006	24731 CALLE LARGO	Calabasas_Hills	887.07	
2069-052-007	24735 CALLE LARGO	Calabasas_Hills	887.07	
2069-052-008	24739 CALLE LARGO	Calabasas_Hills	887.07	
2069-052-009	24743 CALLE LARGO	Calabasas_Hills	887.07	
2069-052-010	24747 CALLE LARGO	Calabasas_Hills	887.07	
2069-052-011	24751 CALLE LARGO	Calabasas_Hills	887.07	
2069-052-012	24755 CALLE LARGO	Calabasas_Hills	887.07	
2069-052-013	24759 CALLE LARGO	Calabasas_Hills	887.07	

**City of Calabasas
Landscaping Lighting Act Districts No. 22
Fiscal Year 2022/23 Preliminary Assessment Roll
(Sorted by APN)**

APN	Situs Address	Zone	Charge	Balloted Charge *
2069-052-014	24763 CALLE LARGO	Calabasas_Hills	887.07	
2069-052-015	24735 VIA DEL LLANO	Calabasas_Hills	887.07	
2069-052-016	24739 VIA DEL LLANO	Calabasas_Hills	887.07	
2069-052-017	24745 VIA DEL LLANO	Calabasas_Hills	887.07	
2069-052-018	24757 VIA DEL LLANO	Calabasas_Hills	887.07	
2069-052-019	24761 VIA DEL LLANO	Calabasas_Hills	887.07	
2069-052-020	24763 VIA DEL LLANO	Calabasas_Hills	887.07	
2069-052-021	24765 VIA DEL LLANO	Calabasas_Hills	887.07	
2069-052-022	24767 VIA DEL LLANO	Calabasas_Hills	887.07	
2069-052-023	24769 VIA DEL LLANO	Calabasas_Hills	887.07	
2069-052-024	24766 VIA DEL LLANO	Calabasas_Hills	887.07	
2069-052-025	24764 VIA DEL LLANO	Calabasas_Hills	887.07	
2069-052-026	24762 VIA DEL LLANO	Calabasas_Hills	887.07	
2069-052-027	24760 VIA DEL LLANO	Calabasas_Hills	887.07	
2069-052-028	24758 VIA DEL LLANO	Calabasas_Hills	887.07	
2069-052-029	24720 VIA DEL LLANO	Calabasas_Hills	887.07	
2069-052-030	24716 VIA DEL LLANO	Calabasas_Hills	887.07	
2069-052-031	24706 VIA DEL LLANO	Calabasas_Hills	887.07	
2069-052-032	24700 VIA DEL LLANO	Calabasas_Hills	887.07	
2069-052-033	24701 VIA DEL LLANO	Calabasas_Hills	887.07	
2069-052-034	24705 VIA DEL LLANO	Calabasas_Hills	887.07	
2069-052-035	24709 VIA DEL LLANO	Calabasas_Hills	887.07	
2069-052-036	24715 VIA DEL LLANO	Calabasas_Hills	887.07	
2069-052-037	24719 VIA DEL LLANO	Calabasas_Hills	887.07	
2069-052-038	24723 VIA DEL LLANO	Calabasas_Hills	887.07	
2069-052-039	24758 VIA MADERA	Calabasas_Hills	887.07	
2069-052-040	24754 VIA MADERA	Calabasas_Hills	887.07	
2069-052-041	24750 VIA MADERA	Calabasas_Hills	887.07	
2069-052-042	24746 VIA MADERA	Calabasas_Hills	887.07	
2069-052-043	24742 VIA MADERA	Calabasas_Hills	887.07	
2069-052-044	24738 VIA MADERA	Calabasas_Hills	887.07	
2069-052-045	24734 VIA MADERA	Calabasas_Hills	887.07	
2069-052-046	24730 VIA MADERA	Calabasas_Hills	887.07	
2069-052-047	24726 VIA MADERA	Calabasas_Hills	887.07	
2069-052-048	24722 VIA MADERA	Calabasas_Hills	887.07	
2069-052-049	24718 VIA MADERA	Calabasas_Hills	887.07	
2069-052-050	24701 VIA MADERA	Calabasas_Hills	887.07	
2069-052-051	24705 VIA MADERA	Calabasas_Hills	887.07	
2069-052-052	24707 VIA MADERA	Calabasas_Hills	887.07	
2069-052-053	24711 VIA MADERA	Calabasas_Hills	887.07	
2069-052-054	24715 VIA MADERA	Calabasas_Hills	887.07	
2069-052-055	24719 VIA MADERA	Calabasas_Hills	887.07	
2069-052-056	24723 VIA MADERA	Calabasas_Hills	887.07	
2069-052-057	24727 VIA MADERA	Calabasas_Hills	887.07	
2069-052-058	24731 VIA MADERA	Calabasas_Hills	887.07	
2069-052-059	24735 VIA MADERA	Calabasas_Hills	887.07	
2069-052-060	24739 VIA MADERA	Calabasas_Hills	887.07	
2069-052-061	24743 VIA MADERA	Calabasas_Hills	887.07	
2069-052-062	24747 VIA MADERA	Calabasas_Hills	887.07	
2069-052-063	24751 VIA MADERA	Calabasas_Hills	887.07	
2069-053-001	24785 CALLE SERRANONA	Calabasas_Hills	887.07	
2069-053-002	24779 CALLE SERRANONA	Calabasas_Hills	887.07	
2069-053-003	24775 CALLE SERRANONA	Calabasas_Hills	887.07	
2069-053-004	24771 CALLE SERRANONA	Calabasas_Hills	887.07	
2069-053-005	24767 CALLE SERRANONA	Calabasas_Hills	887.07	
2069-053-006	24763 CALLE SERRANONA	Calabasas_Hills	887.07	

**City of Calabasas
Landscaping Lighting Act Districts No. 22
Fiscal Year 2022/23 Preliminary Assessment Roll
(Sorted by APN)**

APN	Situs Address	Zone	Charge	Balloted Charge *
2069-053-007	24759 CALLE SERRANONA	Calabasas_Hills	887.07	
2069-053-008	24755 CALLE SERRANONA	Calabasas_Hills	887.07	
2069-053-009	24751 CALLE SERRANONA	Calabasas_Hills	887.07	
2069-053-010	24747 CALLE SERRANONA	Calabasas_Hills	887.07	
2069-053-011	24743 CALLE SERRANONA	Calabasas_Hills	887.07	
2069-053-012	24739 CALLE SERRANONA	Calabasas_Hills	887.07	
2069-053-013	24735 CALLE SERRANONA	Calabasas_Hills	887.07	
2069-053-014	24729 CALLE SERRANONA	Calabasas_Hills	887.07	
2069-053-015	24725 CALLE SERRANONA	Calabasas_Hills	887.07	
2069-053-016	24717 CALLE SERRANONA	Calabasas_Hills	887.07	
2069-053-017	24711 CALLE SERRANONA	Calabasas_Hills	887.07	
2069-053-018	24705 CALLE SERRANONA	Calabasas_Hills	887.07	
2069-053-019	24701 CALLE SERRANONA	Calabasas_Hills	887.07	
2069-053-020	24702 CALLE SERRANONA	Calabasas_Hills	887.07	
2069-053-021	24706 CALLE SERRANONA	Calabasas_Hills	887.07	
2069-053-022	24710 CALLE SERRANONA	Calabasas_Hills	887.07	
2069-053-023	24714 CALLE SERRANONA	Calabasas_Hills	887.07	
2069-053-024	24718 CALLE SERRANONA	Calabasas_Hills	887.07	
2069-053-025	24722 CALLE SERRANONA	Calabasas_Hills	887.07	
2069-053-026	24726 CALLE SERRANONA	Calabasas_Hills	887.07	
2069-053-027	24730 CALLE SERRANONA	Calabasas_Hills	887.07	
2069-053-028	24736 CALLE SERRANONA	Calabasas_Hills	887.07	
2069-053-029	24740 CALLE SERRANONA	Calabasas_Hills	887.07	
2069-053-030	24746 CALLE SERRANONA	Calabasas_Hills	887.07	
2069-053-031	24750 CALLE SERRANONA	Calabasas_Hills	887.07	
2069-053-032	24756 CALLE SERRANONA	Calabasas_Hills	887.07	
2069-053-033	24762 CALLE SERRANONA	Calabasas_Hills	887.07	
2069-053-034	24766 CALLE SERRANONA	Calabasas_Hills	887.07	
2069-053-035	24772 CALLE SERRANONA	Calabasas_Hills	887.07	
2069-053-036	24776 CALLE SERRANONA	Calabasas_Hills	887.07	
2069-053-037	24780 CALLE SERRANONA	Calabasas_Hills	887.07	
2069-053-038	24786 CALLE SERRANONA	Calabasas_Hills	887.07	
2069-053-039	24779 CALLE CONEJO	Calabasas_Hills	887.07	
2069-053-040	24773 CALLE CONEJO	Calabasas_Hills	887.07	
2069-053-041	24769 CALLE CONEJO	Calabasas_Hills	887.07	
2069-053-042	24765 CALLE CONEJO	Calabasas_Hills	887.07	
2069-053-043	24761 CALLE CONEJO	Calabasas_Hills	887.07	
2069-053-044	24757 CALLE CONEJO	Calabasas_Hills	887.07	
2069-053-045	24753 CALLE CONEJO	Calabasas_Hills	887.07	
2069-053-046	24749 CALLE CONEJO	Calabasas_Hills	887.07	
2069-053-047	24745 CALLE CONEJO	Calabasas_Hills	887.07	
2069-053-048	24741 CALLE CONEJO	Calabasas_Hills	887.07	
2069-053-049	24735 CALLE CONEJO	Calabasas_Hills	887.07	
2069-053-050	24731 CALLE CONEJO	Calabasas_Hills	887.07	
2069-053-051	24725 CALLE CONEJO	Calabasas_Hills	887.07	
2069-053-052	24719 CALLE CONEJO	Calabasas_Hills	887.07	
2069-053-053	24715 CALLE CONEJO	Calabasas_Hills	887.07	
2069-053-054	24709 CALLE CONEJO	Calabasas_Hills	887.07	
2069-053-055	24703 CALLE CONEJO	Calabasas_Hills	887.07	
2069-053-056	24701 CALLE CONEJO	Calabasas_Hills	887.07	
2069-053-058	24702 CALLE CONEJO	Calabasas_Hills	887.07	
2069-053-059	24704 CALLE CONEJO	Calabasas_Hills	887.07	
2069-053-060	24708 CALLE CONEJO	Calabasas_Hills	887.07	
2069-053-061	24712 CALLE CONEJO	Calabasas_Hills	887.07	
2069-053-062	24716 CALLE CONEJO	Calabasas_Hills	887.07	
2069-053-063	24720 CALLE CONEJO	Calabasas_Hills	887.07	

**City of Calabasas
Landscaping Lighting Act Districts No. 22
Fiscal Year 2022/23 Preliminary Assessment Roll
(Sorted by APN)**

APN	Situs Address	Zone	Charge	Balloted Charge *
2069-053-064	24724 CALLE CONEJO	Calabasas_Hills	887.07	
2069-053-065	24728 CALLE CONEJO	Calabasas_Hills	887.07	
2069-053-066	24732 CALLE CONEJO	Calabasas_Hills	887.07	
2069-053-067	24736 CALLE CONEJO	Calabasas_Hills	887.07	
2069-053-068	24742 CALLE CONEJO	Calabasas_Hills	887.07	
2069-053-069	24748 CALLE CONEJO	Calabasas_Hills	887.07	
2069-053-070	24752 CALLE CONEJO	Calabasas_Hills	887.07	
2069-053-071	24758 CALLE CONEJO	Calabasas_Hills	887.07	
2069-053-072	24764 CALLE CONEJO	Calabasas_Hills	887.07	
2069-053-073	24770 CALLE CONEJO	Calabasas_Hills	887.07	
2069-053-074	24774 CALLE CONEJO	Calabasas_Hills	887.07	
2069-053-075	24780 CALLE CONEJO	Calabasas_Hills	887.07	
2069-054-001	24777 CALLE ALTAMIRA	Calabasas_Hills	887.07	
2069-054-002	24773 CALLE ALTAMIRA	Calabasas_Hills	887.07	
2069-054-003	24769 CALLE ALTAMIRA	Calabasas_Hills	887.07	
2069-054-004	24765 CALLE ALTAMIRA	Calabasas_Hills	887.07	
2069-054-005	24761 CALLE ALTAMIRA	Calabasas_Hills	887.07	
2069-054-006	24757 CALLE ALTAMIRA	Calabasas_Hills	887.07	
2069-054-007	24753 CALLE ALTAMIRA	Calabasas_Hills	887.07	
2069-054-008	24747 CALLE ALTAMIRA	Calabasas_Hills	887.07	
2069-054-009	24743 CALLE ALTAMIRA	Calabasas_Hills	887.07	
2069-054-010	24737 CALLE ALTAMIRA	Calabasas_Hills	887.07	
2069-054-011	24733 CALLE ALTAMIRA	Calabasas_Hills	887.07	
2069-054-012	24727 CALLE ALTAMIRA	Calabasas_Hills	887.07	
2069-054-013	24723 CALLE ALTAMIRA	Calabasas_Hills	887.07	
2069-054-014	24717 CALLE ALTAMIRA	Calabasas_Hills	887.07	
2069-054-015	24713 CALLE ALTAMIRA	Calabasas_Hills	887.07	
2069-054-016	24709 CALLE ALTAMIRA	Calabasas_Hills	887.07	
2069-054-017	24705 CALLE ALTAMIRA	Calabasas_Hills	887.07	
2069-054-018	24703 CALLE ALTAMIRA	Calabasas_Hills	887.07	
2069-054-020	24704 CALLE ALTAMIRA	Calabasas_Hills	887.07	
2069-054-021	24706 CALLE ALTAMIRA	Calabasas_Hills	887.07	
2069-054-022	24710 CALLE ALTAMIRA	Calabasas_Hills	887.07	
2069-054-023	24712 CALLE ALTAMIRA	Calabasas_Hills	887.07	
2069-054-024	24716 CALLE ALTAMIRA	Calabasas_Hills	887.07	
2069-054-025	24720 CALLE ALTAMIRA	Calabasas_Hills	887.07	
2069-054-026	24726 CALLE ALTAMIRA	Calabasas_Hills	887.07	
2069-054-027	24730 CALLE ALTAMIRA	Calabasas_Hills	887.07	
2069-054-028	24734 CALLE ALTAMIRA	Calabasas_Hills	887.07	
2069-054-029	24738 CALLE ALTAMIRA	Calabasas_Hills	887.07	
2069-054-030	24742 CALLE ALTAMIRA	Calabasas_Hills	887.07	
2069-054-031	24746 CALLE ALTAMIRA	Calabasas_Hills	887.07	
2069-054-032	24750 CALLE ALTAMIRA	Calabasas_Hills	887.07	
2069-054-033	24754 CALLE ALTAMIRA	Calabasas_Hills	887.07	
2069-054-034	24760 CALLE ALTAMIRA	Calabasas_Hills	887.07	
2069-054-035	24770 CALLE ALTAMIRA	Calabasas_Hills	887.07	
2069-055-001	24858 PASEO PRIMARIO	Calabasas_Hills	887.07	
2069-055-002	24860 PASEO PRIMARIO	Calabasas_Hills	887.07	
2069-055-003	24862 PASEO PRIMARIO	Calabasas_Hills	887.07	
2069-055-004	24864 PASEO PRIMARIO	Calabasas_Hills	887.07	
2069-055-005	24866 PASEO PRIMARIO	Calabasas_Hills	887.07	
2069-055-006	24868 PASEO PRIMARIO	Calabasas_Hills	887.07	
2069-055-007	24870 PASEO PRIMARIO	Calabasas_Hills	887.07	
2069-055-008	24872 PASEO PRIMARIO	Calabasas_Hills	887.07	
2069-055-009	24874 PASEO PRIMARIO	Calabasas_Hills	887.07	
2069-055-010	24876 PASEO PRIMARIO	Calabasas_Hills	887.07	

City of Calabasas
Landscaping Lighting Act Districts No. 22
Fiscal Year 2022/23 Preliminary Assessment Roll
(Sorted by APN)

APN	Situs Address	Zone	Charge	Balloted Charge *
2069-055-011	24878 PASEO PRIMARIO	Calabasas_Hills	887.07	
2069-055-012	24880 PASEO PRIMARIO	Calabasas_Hills	887.07	
2069-055-013	24882 PASEO PRIMARIO	Calabasas_Hills	887.07	
2069-055-014	3797 CAMINO CODORNIZ	Calabasas_Hills	887.07	
2069-055-015	3793 CAMINO CODORNIZ	Calabasas_Hills	887.07	
2069-055-016	3789 CAMINO CODORNIZ	Calabasas_Hills	887.07	
2069-055-017	3787 CAMINO CODORNIZ	Calabasas_Hills	887.07	
2069-055-018	3788 CAMINO CODORNIZ	Calabasas_Hills	887.07	
2069-055-019	3782 CAMINO CODORNIZ	Calabasas_Hills	887.07	
2069-055-020	3776 CAMINO CODORNIZ	Calabasas_Hills	887.07	
2069-055-021	3770 CAMINO CODORNIZ	Calabasas_Hills	887.07	
2069-055-022	3764 CAMINO CODORNIZ	Calabasas_Hills	887.07	
2069-055-023	3758 CAMINO CODORNIZ	Calabasas_Hills	887.07	
2069-055-024	3752 CAMINO CODORNIZ	Calabasas_Hills	887.07	
2069-055-025	3746 CAMINO CODORNIZ	Calabasas_Hills	887.07	
2069-055-026	3740 CAMINO CODORNIZ	Calabasas_Hills	887.07	
2069-055-027	3734 CAMINO CODORNIZ	Calabasas_Hills	887.07	
2069-055-028	3728 CAMINO CODORNIZ	Calabasas_Hills	887.07	
2069-055-029	3722 CAMINO CODORNIZ	Calabasas_Hills	887.07	
2069-055-030	3716 CAMINO CODORNIZ	Calabasas_Hills	887.07	
2069-055-031	3710 CAMINO CODORNIZ	Calabasas_Hills	887.07	
2069-055-032	3704 CAMINO CODORNIZ	Calabasas_Hills	887.07	
2069-056-001	3783 CAMINO CODORNIZ	Calabasas_Hills	887.07	
2069-056-002	3735 SENDA CALMA	Calabasas_Hills	887.07	
2069-056-003	3729 SENDA CALMA	Calabasas_Hills	887.07	
2069-056-004	3723 SENDA CALMA	Calabasas_Hills	887.07	
2069-056-005	3717 SENDA CALMA	Calabasas_Hills	887.07	
2069-056-006	3711 SENDA CALMA	Calabasas_Hills	887.07	
2069-056-007	3705 SENDA CALMA	Calabasas_Hills	887.07	
2069-056-008	3701 SENDA CALMA	Calabasas_Hills	887.07	
2069-056-009	3700 SENDA CALMA	Calabasas_Hills	887.07	
2069-056-010	3702 SENDA CALMA	Calabasas_Hills	887.07	
2069-056-011	3706 SENDA CALMA	Calabasas_Hills	887.07	
2069-056-012	3712 SENDA CALMA	Calabasas_Hills	887.07	
2069-056-013	3718 SENDA CALMA	Calabasas_Hills	887.07	
2069-056-014	3726 SENDA CALMA	Calabasas_Hills	887.07	
2069-056-015	3755 CAMINO CODORNIZ	Calabasas_Hills	887.07	
2069-056-016	3749 CAMINO CODORNIZ	Calabasas_Hills	887.07	
2069-056-017	3653 AVENIDA CUMBRE	Calabasas_Hills	887.07	
2069-056-018	3645 AVENIDA CUMBRE	Calabasas_Hills	887.07	
2069-056-019	3637 AVENIDA CUMBRE	Calabasas_Hills	887.07	
2069-056-020	3629 AVENIDA CUMBRE	Calabasas_Hills	887.07	
2069-056-021	3617 AVENIDA CUMBRE	Calabasas_Hills	887.07	
2069-056-022	3609 AVENIDA CUMBRE	Calabasas_Hills	887.07	
2069-056-023	3605 AVENIDA CUMBRE	Calabasas_Hills	887.07	
2069-056-024	3601 AVENIDA CUMBRE	Calabasas_Hills	887.07	
2069-057-001	24601 CALLE ARDILLA	Calabasas_Hills	887.07	
2069-057-002	24603 CALLE ARDILLA	Calabasas_Hills	887.07	
2069-057-003	24605 CALLE ARDILLA	Calabasas_Hills	887.07	
2069-057-004	24609 CALLE ARDILLA	Calabasas_Hills	887.07	
2069-057-005	24611 CALLE ARDILLA	Calabasas_Hills	887.07	
2069-057-006	24615 CALLE ARDILLA	Calabasas_Hills	887.07	
2069-057-007	24619 CALLE ARDILLA	Calabasas_Hills	887.07	
2069-057-008	24623 CALLE ARDILLA	Calabasas_Hills	887.07	
2069-057-009	24627 CALLE ARDILLA	Calabasas_Hills	887.07	
2069-057-010	24633 CALLE ARDILLA	Calabasas_Hills	887.07	

**City of Calabasas
Landscaping Lighting Act Districts No. 22
Fiscal Year 2022/23 Preliminary Assessment Roll
(Sorted by APN)**

APN	Situs Address	Zone	Charge	Balloted Charge *
2069-057-011	24637 CALLE ARDILLA	Calabasas_Hills	887.07	
2069-057-012	24643 CALLE ARDILLA	Calabasas_Hills	887.07	
2069-057-013	24647 CALLE ARDILLA	Calabasas_Hills	887.07	
2069-057-014	24651 CALLE ARDILLA	Calabasas_Hills	887.07	
2069-057-015	24652 CALLE ARDILLA	Calabasas_Hills	887.07	
2069-057-016	24650 CALLE ARDILLA	Calabasas_Hills	887.07	
2069-057-017	24646 CALLE ARDILLA	Calabasas_Hills	887.07	
2069-057-018	24642 CALLE ARDILLA	Calabasas_Hills	887.07	
2069-057-019	24636 CALLE ARDILLA	Calabasas_Hills	887.07	
2069-057-020	24632 CALLE ARDILLA	Calabasas_Hills	887.07	
2069-057-021	24626 CALLE ARDILLA	Calabasas_Hills	887.07	
2069-057-022	24622 CALLE ARDILLA	Calabasas_Hills	887.07	
2069-057-023	24618 CALLE ARDILLA	Calabasas_Hills	887.07	
2069-057-024	24614 CALLE ARDILLA	Calabasas_Hills	887.07	
2069-057-025	24610 CALLE ARDILLA	Calabasas_Hills	887.07	
2069-058-001	24816 PASEO PRIMARIO	Calabasas_Hills	887.07	
2069-058-002	24820 PASEO PRIMARIO	Calabasas_Hills	887.07	
2069-058-003	24824 PASEO PRIMARIO	Calabasas_Hills	887.07	
2069-058-004	24826 PASEO PRIMARIO	Calabasas_Hills	887.07	
2069-058-005	24828 PASEO PRIMARIO	Calabasas_Hills	887.07	
2069-058-006	24830 PASEO PRIMARIO	Calabasas_Hills	887.07	
2069-058-007	24832 PASEO PRIMARIO	Calabasas_Hills	887.07	
2069-058-008	24834 PASEO PRIMARIO	Calabasas_Hills	887.07	
2069-058-009	3748 VIA HALCON	Calabasas_Hills	887.07	
2069-058-010	3750 VIA HALCON	Calabasas_Hills	887.07	
2069-058-011	3733 VIA HALCON	Calabasas_Hills	887.07	
2069-058-012	3721 VIA HALCON	Calabasas_Hills	887.07	
2069-058-013	3717 VIA HALCON	Calabasas_Hills	887.07	
2069-058-014	3709 VIA HALCON	Calabasas_Hills	887.07	
2069-058-015	3705 VIA HALCON	Calabasas_Hills	887.07	
2069-058-016	3701 VIA HALCON	Calabasas_Hills	887.07	
2069-058-017	3700 VIA HALCON	Calabasas_Hills	887.07	
2069-058-018	3704 VIA HALCON	Calabasas_Hills	887.07	
2069-058-019	3718 VIA HALCON	Calabasas_Hills	887.07	
2069-058-020	3730 VIA HALCON	Calabasas_Hills	887.07	
2069-059-001	24901 PALMILLA DR	Calabasas_Park_Estates	1,196.30	
2069-059-002	24903 PALMILLA DR	Calabasas_Park_Estates	1,196.30	
2069-059-003	24907 PALMILLA DR	Calabasas_Park_Estates	1,196.30	
2069-059-004	24909 PALMILLA DR	Calabasas_Park_Estates	1,196.30	
2069-059-005	24911 PALMILLA DR	Calabasas_Park_Estates	1,196.30	
2069-059-006	24915 PALMILLA DR	Calabasas_Park_Estates	1,196.30	
2069-059-007	24917 PALMILLA DR	Calabasas_Park_Estates	1,196.30	
2069-059-008	24919 PALMILLA DR	Calabasas_Park_Estates	1,196.30	
2069-059-009	24921 PALMILLA DR	Calabasas_Park_Estates	1,196.30	
2069-059-010	24925 PALMILLA DR	Calabasas_Park_Estates	1,196.30	
2069-059-011	24927 PALMILLA DR	Calabasas_Park_Estates	1,196.30	
2069-059-012	24929 PALMILLA DR	Calabasas_Park_Estates	1,196.30	
2069-059-013	24931 PALMILLA DR	Calabasas_Park_Estates	1,196.30	
2069-059-014	24937 PALMILLA DR	Calabasas_Park_Estates	1,196.30	
2069-059-015	24939 PALMILLA DR	Calabasas_Park_Estates	1,196.30	
2069-059-016	24941 PALMILLA DR	Calabasas_Park_Estates	1,196.30	
2069-059-017	24943 PALMILLA DR	Calabasas_Park_Estates	1,196.30	
2069-059-018	24949 PALMILLA DR	Calabasas_Park_Estates	1,196.30	
2069-059-019	24951 PALMILLA DR	Calabasas_Park_Estates	1,196.30	
2069-059-020	24953 PALMILLA DR	Calabasas_Park_Estates	1,196.30	
2069-059-021	24955 PALMILLA DR	Calabasas_Park_Estates	1,196.30	

**City of Calabasas
Landscaping Lighting Act Districts No. 22
Fiscal Year 2022/23 Preliminary Assessment Roll
(Sorted by APN)**

APN	Situs Address	Zone	Charge	Balloted Charge *
2069-059-022	24961 PALMILLA DR	Calabasas_Park_Estates	1,196.30	
2069-059-023	24963 PALMILLA DR	Calabasas_Park_Estates	1,196.30	
2069-059-024	24965 PALMILLA DR	Calabasas_Park_Estates	1,196.30	
2069-059-025	24971 PALMILLA DR	Calabasas_Park_Estates	1,196.30	
2069-059-026	24981 PALMILLA DR	Calabasas_Park_Estates	1,196.30	
2069-059-027	24985 PALMILLA DR	Calabasas_Park_Estates	1,196.30	
2069-059-035	24995 PALMILLA DR	Calabasas_Park_Estates	1,196.30	
2069-059-036	24991 PALMILLA DR	Calabasas_Park_Estates	1,196.30	
2069-060-001	3702 AVENIDA CALLADA	Calabasas_Park_Estates	1,196.30	
2069-060-002	3696 AVENIDA CALLADA	Calabasas_Park_Estates	1,196.30	
2069-060-003	3690 AVENIDA CALLADA	Calabasas_Park_Estates	1,196.30	
2069-060-004	3682 AVENIDA CALLADA	Calabasas_Park_Estates	1,196.30	
2069-060-005	3676 AVENIDA CALLADA	Calabasas_Park_Estates	1,196.30	
2069-060-006	3670 AVENIDA CALLADA	Calabasas_Park_Estates	1,196.30	
2069-060-007	3664 AVENIDA CALLADA	Calabasas_Park_Estates	1,196.30	
2069-060-008	3654 AVENIDA CALLADA	Calabasas_Park_Estates	1,196.30	
2069-060-009	3644 AVENIDA CALLADA	Calabasas_Park_Estates	1,196.30	
2069-060-010	3634 AVENIDA CALLADA	Calabasas_Park_Estates	1,196.30	
2069-060-011	3624 AVENIDA CALLADA	Calabasas_Park_Estates	1,196.30	
2069-060-012	3616 AVENIDA CALLADA	Calabasas_Park_Estates	1,196.30	
2069-060-013	3610 AVENIDA CALLADA	Calabasas_Park_Estates	1,196.30	
2069-060-014	3606 PASEO PRIMARIO	Calabasas_Park_Estates	1,196.30	
2069-060-015	3616 PASEO PRIMARIO	Calabasas_Park_Estates	1,196.30	
2069-060-016	3626 PASEO PRIMARIO	Calabasas_Park_Estates	1,196.30	
2069-060-017	3634 PASEO PRIMARIO	Calabasas_Park_Estates	1,196.30	
2069-060-018	3640 PASEO PRIMARIO	Calabasas_Park_Estates	1,196.30	
2069-060-019	3648 PASEO PRIMARIO	Calabasas_Park_Estates	1,196.30	
2069-060-020	3658 PASEO PRIMARIO	Calabasas_Park_Estates	1,196.30	
2069-060-021	3664 PASEO PRIMARIO	Calabasas_Park_Estates	1,196.30	
2069-060-022	3670 PASEO PRIMARIO	Calabasas_Park_Estates	1,196.30	
2069-060-023	3678 PASEO PRIMARIO	Calabasas_Park_Estates	1,196.30	
2069-060-024	3684 PASEO PRIMARIO	Calabasas_Park_Estates	1,196.30	
2069-060-025	3690 PASEO PRIMARIO	Calabasas_Park_Estates	1,196.30	
2069-060-026	3702 PASEO PRIMARIO	Calabasas_Park_Estates	1,196.30	
2069-060-027	3706 PASEO PRIMARIO	Calabasas_Park_Estates	1,196.30	
2069-060-028	3712 PASEO PRIMARIO	Calabasas_Park_Estates	1,196.30	
2069-060-029	3716 PASEO PRIMARIO	Calabasas_Park_Estates	1,196.30	
2069-060-030	3720 PASEO PRIMARIO	Calabasas_Park_Estates	1,196.30	
2069-061-001	24986 ARIELLA DR	Calabasas_Park_Estates	1,196.30	
2069-061-002	24980 ARIELLA DR	Calabasas_Park_Estates	1,196.30	
2069-061-004	25009 REY ALBERTO CT	Calabasas_Park_Estates	1,196.30	
2069-061-005	25019 REY ALBERTO CT	Calabasas_Park_Estates	1,196.30	
2069-061-006	25029 REY ALBERTO CT	Calabasas_Park_Estates	1,196.30	
2069-061-007	25035 REY ALBERTO CT	Calabasas_Park_Estates	1,196.30	
2069-061-008	25043 REY ALBERTO CT	Calabasas_Park_Estates	1,196.30	
2069-061-009	25040 REY ALBERTO CT	Calabasas_Park_Estates	1,196.30	
2069-061-010	25030 REY ALBERTO CT	Calabasas_Park_Estates	1,196.30	
2069-061-011	25014 REY ALBERTO CT	Calabasas_Park_Estates	1,196.30	
2069-061-014	24962 ARIELLA DR	Calabasas_Park_Estates	1,196.30	
2069-061-015	24952 ARIELLA DR	Calabasas_Park_Estates	1,196.30	
2069-061-016	24918 BELLA VISTA DR	Calabasas_Park_Estates	1,196.30	
2069-061-017	24908 BELLA VISTA DR	Calabasas_Park_Estates	1,196.30	
2069-061-018	24902 BELLA VISTA DR	Calabasas_Park_Estates	1,196.30	
2069-061-019	24903 BELLA VISTA DR	Calabasas_Park_Estates	1,196.30	
2069-061-020	24909 BELLA VISTA DR	Calabasas_Park_Estates	1,196.30	
2069-061-021	24915 BELLA VISTA DR	Calabasas_Park_Estates	1,196.30	

**City of Calabasas
Landscaping Lighting Act Districts No. 22
Fiscal Year 2022/23 Preliminary Assessment Roll
(Sorted by APN)**

APN	Situs Address	Zone	Charge	Balloted Charge *
2069-061-022	24935 BELLA VISTA DR	Calabasas_Park_Estates	1,196.30	
2069-061-023	24926 MARBELLA CT	Calabasas_Park_Estates	1,196.30	
2069-061-024	24906 MARBELLA CT	Calabasas_Park_Estates	1,196.30	
2069-061-025	24903 MARBELLA CT	Calabasas_Park_Estates	1,196.30	
2069-061-026	24907 MARBELLA CT	Calabasas_Park_Estates	1,196.30	
2069-061-027	24915 MARBELLA CT	Calabasas_Park_Estates	1,196.30	
2069-061-028	24923 MARBELLA CT	Calabasas_Park_Estates	1,196.30	
2069-061-029	24931 MARBELLA CT	Calabasas_Park_Estates	1,196.30	
2069-061-036	25010 REY ALBERTO CT	Calabasas_Park_Estates	1,196.30	
2069-062-001	24903 ARIELLA DR	Calabasas_Park_Estates	1,196.30	
2069-062-002	24905 ARIELLA DR	Calabasas_Park_Estates	1,196.30	
2069-062-005	24925 ARIELLA DR	Calabasas_Park_Estates	1,196.30	
2069-062-006	24933 ARIELLA DR	Calabasas_Park_Estates	1,196.30	
2069-062-007	24941 ARIELLA DR	Calabasas_Park_Estates	1,196.30	
2069-062-008	24953 ARIELLA DR	Calabasas_Park_Estates	1,196.30	
2069-062-009	24965 ARIELLA DR	Calabasas_Park_Estates	1,196.30	
2069-062-010	24974 LORENA DR	Calabasas_Park_Estates	1,196.30	
2069-062-011	24962 LORENA DR	Calabasas_Park_Estates	1,196.30	
2069-062-012	24947 LORENA DR	Calabasas_Park_Estates	1,196.30	
2069-062-013	24955 LORENA DR	Calabasas_Park_Estates	1,196.30	
2069-062-014	24961 LORENA DR	Calabasas_Park_Estates	1,196.30	
2069-062-015	24965 LORENA DR	Calabasas_Park_Estates	1,196.30	
2069-062-016	24973 LORENA DR	Calabasas_Park_Estates	1,196.30	
2069-062-017	24979 LORENA DR	Calabasas_Park_Estates	1,196.30	
2069-062-018	24983 LORENA DR	Calabasas_Park_Estates	1,196.30	
2069-062-019	24989 LORENA DR	Calabasas_Park_Estates	1,196.30	
2069-062-020	24993 LORENA DR	Calabasas_Park_Estates	1,196.30	
2069-062-021	24903 LORENA DR	Calabasas_Park_Estates	1,196.30	
2069-062-022	24911 LORENA DR	Calabasas_Park_Estates	1,196.30	
2069-062-023	24919 LORENA DR	Calabasas_Park_Estates	1,196.30	
2069-062-024	24923 LORENA DR	Calabasas_Park_Estates	1,196.30	
2069-062-025	24929 LORENA DR	Calabasas_Park_Estates	1,196.30	
2069-062-026	24937 LORENA DR	Calabasas_Park_Estates	1,196.30	
2069-062-027	24943 LORENA DR	Calabasas_Park_Estates	1,196.30	
2069-062-028	NO SITUS AVAILABLE	Calabasas_Park_Estates	1,196.30	
2069-062-029	24944 LORENA DR	Calabasas_Park_Estates	1,196.30	
2069-062-030	24938 LORENA DR	Calabasas_Park_Estates	1,196.30	
2069-062-031	3838 PASEO PRIMARIO	Calabasas_Park_Estates	1,196.30	
2069-062-032	3830 PASEO PRIMARIO	Calabasas_Park_Estates	1,196.30	
2069-062-039	24921 ARIELLA DR	Calabasas_Park_Estates	1,196.30	
2069-063-003	3824 PASEO PRIMARIO	Calabasas_Park_Estates	1,196.30	
2069-063-004	3816 PASEO PRIMARIO	Calabasas_Park_Estates	1,196.30	
2069-063-005	3810 PASEO PRIMARIO	Calabasas_Park_Estates	1,196.30	
2069-063-006	3806 PASEO PRIMARIO	Calabasas_Park_Estates	1,196.30	
2069-063-007	3778 AVENIDA CALLADA	Calabasas_Park_Estates	1,196.30	
2069-063-008	3766 AVENIDA CALLADA	Calabasas_Park_Estates	1,196.30	
2069-063-009	3758 AVENIDA CALLADA	Calabasas_Park_Estates	1,196.30	
2069-063-010	3752 AVENIDA CALLADA	Calabasas_Park_Estates	1,196.30	
2069-063-011	3744 AVENIDA CALLADA	Calabasas_Park_Estates	1,196.30	
2069-063-012	3736 AVENIDA CALLADA	Calabasas_Park_Estates	1,196.30	
2069-063-013	3730 AVENIDA CALLADA	Calabasas_Park_Estates	1,196.30	
2069-063-014	3722 AVENIDA CALLADA	Calabasas_Park_Estates	1,196.30	
2069-063-015	3714 AVENIDA CALLADA	Calabasas_Park_Estates	1,196.30	
2069-063-016	3724 PASEO PRIMARIO	Calabasas_Park_Estates	1,196.30	
2069-063-017	3728 PASEO PRIMARIO	Calabasas_Park_Estates	1,196.30	
2069-063-018	3732 PASEO PRIMARIO	Calabasas_Park_Estates	1,196.30	

**City of Calabasas
Landscaping Lighting Act Districts No. 22
Fiscal Year 2022/23 Preliminary Assessment Roll
(Sorted by APN)**

APN	Situs Address	Zone	Charge	Balloted Charge *
2069-063-019	3738 PASEO PRIMARIO	Calabasas_Park_Estates	1,196.30	
2069-063-020	3744 PASEO PRIMARIO	Calabasas_Park_Estates	1,196.30	
2069-063-021	3750 PASEO PRIMARIO	Calabasas_Park_Estates	1,196.30	
2069-063-022	3760 PASEO PRIMARIO	Calabasas_Park_Estates	1,196.30	
2069-063-023	3770 PASEO PRIMARIO	Calabasas_Park_Estates	1,196.30	
2069-063-024	3778 PASEO PRIMARIO	Calabasas_Park_Estates	1,196.30	
2069-063-025	3786 PASEO PRIMARIO	Calabasas_Park_Estates	1,196.30	
2069-063-026	3796 PASEO PRIMARIO	Calabasas_Park_Estates	1,196.30	
2069-063-027	3771 PASEO PRIMARIO	Calabasas_Park_Estates	1,196.30	
2069-063-028	3769 PASEO PRIMARIO	Calabasas_Park_Estates	1,196.30	
2069-063-029	3767 PASEO PRIMARIO	Calabasas_Park_Estates	1,196.30	
2069-063-030	3765 PASEO PRIMARIO	Calabasas_Park_Estates	1,196.30	
2069-063-031	3731 PASEO PRIMARIO	Calabasas_Park_Estates	1,196.30	
2069-063-035	3821 PASEO PRIMARIO	Calabasas_Park_Estates	1,196.30	
2069-063-036	3809 PASEO PRIMARIO	Calabasas_Park_Estates	1,196.30	
2069-064-001	24838 PASEO PRIMARIO	Calabasas_Hills	887.07	
2069-064-002	24840 PASEO PRIMARIO	Calabasas_Hills	887.07	
2069-064-003	24842 PASEO PRIMARIO	Calabasas_Hills	887.07	
2069-064-004	24844 PASEO PRIMARIO	Calabasas_Hills	887.07	
2069-064-005	24846 PASEO PRIMARIO	Calabasas_Hills	887.07	
2069-064-006	24848 PASEO PRIMARIO	Calabasas_Hills	887.07	
2069-064-007	24850 PASEO PRIMARIO	Calabasas_Hills	887.07	
2069-064-008	24852 PASEO PRIMARIO	Calabasas_Hills	887.07	
2069-064-009	24854 PASEO PRIMARIO	Calabasas_Hills	887.07	
2069-064-010	3672 CALLE CANON	Calabasas_Hills	887.07	
2069-064-011	3662 CALLE CANON	Calabasas_Hills	887.07	
2069-064-012	3652 CALLE CANON	Calabasas_Hills	887.07	
2069-064-013	3642 CALLE CANON	Calabasas_Hills	887.07	
2069-064-014	3634 CALLE CANON	Calabasas_Hills	887.07	
2069-064-015	3626 CALLE CANON	Calabasas_Hills	887.07	
2069-064-016	3620 CALLE CANON	Calabasas_Hills	887.07	
2069-064-017	3612 CALLE CANON	Calabasas_Hills	887.07	
2069-064-018	3606 CALLE CANON	Calabasas_Hills	887.07	
2069-064-019	3604 CALLE CANON	Calabasas_Hills	887.07	
2069-064-020	3602 CALLE CANON	Calabasas_Hills	887.07	
2069-064-021	3600 CALLE CANON	Calabasas_Hills	887.07	
2069-064-022	3637 CALLE CANON	Calabasas_Hills	887.07	
2069-064-025	24744 SENDA PAJARO	Calabasas_Hills	887.07	
2069-064-026	24743 SENDA PAJARO	Calabasas_Hills	887.07	
2069-064-027	24741 SENDA PAJARO	Calabasas_Hills	887.07	
2069-064-028	24735 SENDA PAJARO	Calabasas_Hills	887.07	
2069-064-029	24727 SENDA PAJARO	Calabasas_Hills	887.07	
2069-064-030	24721 SENDA PAJARO	Calabasas_Hills	887.07	
2069-064-039	24711 SENDA PAJARO	Calabasas_Hills	887.07	
2069-064-041	24705 SENDA PAJARO	Calabasas_Hills	887.07	
2069-064-042	3647 CALLE CANON	Calabasas_Hills	887.07	
2069-069-001	24839 ALEXANDRA CT	Calabasas_Park_Estates	1,196.30	
2069-069-002	24831 ALEXANDRA CT	Calabasas_Park_Estates	1,196.30	
2069-069-003	24827 ALEXANDRA CT	Calabasas_Park_Estates	1,196.30	
2069-069-004	24825 ALEXANDRA CT	Calabasas_Park_Estates	1,196.30	
2069-069-005	24823 ALEXANDRA CT	Calabasas_Park_Estates	1,196.30	
2069-069-006	24819 ALEXANDRA CT	Calabasas_Park_Estates	1,196.30	
2069-069-007	24811 ALEXANDRA CT	Calabasas_Park_Estates	1,196.30	
2069-069-008	24807 ALEXANDRA CT	Calabasas_Park_Estates	1,196.30	
2069-069-009	24805 ALEXANDRA CT	Calabasas_Park_Estates	1,196.30	
2069-069-010	24801 ALEXANDRA CT	Calabasas_Park_Estates	1,196.30	

City of Calabasas
Landscaping Lighting Act Districts No. 22
Fiscal Year 2022/23 Preliminary Assessment Roll
(Sorted by APN)

APN	Situs Address	Zone	Charge	Balloted Charge *
2069-069-011	24802 ALEXANDRA CT	Calabasas_Park_Estates	1,196.30	
2069-069-012	24806 ALEXANDRA CT	Calabasas_Park_Estates	1,196.30	
2069-069-013	24812 ALEXANDRA CT	Calabasas_Park_Estates	1,196.30	
2069-069-014	24818 ALEXANDRA CT	Calabasas_Park_Estates	1,196.30	
2069-069-015	24826 ALEXANDRA CT	Calabasas_Park_Estates	1,196.30	
2069-069-016	24836 ALEXANDRA CT	Calabasas_Park_Estates	1,196.30	
2069-069-017	24980 PASEO PRIMARIO	Calabasas_Park_Estates	1,196.30	
2069-069-018	3676 REINA CT	Calabasas_Park_Estates	1,196.30	
2069-069-019	3670 REINA CT	Calabasas_Park_Estates	1,196.30	
2069-069-020	3664 REINA CT	Calabasas_Park_Estates	1,196.30	
2069-069-021	3658 REINA CT	Calabasas_Park_Estates	1,196.30	
2069-069-022	3656 REINA CT	Calabasas_Park_Estates	1,196.30	
2069-069-023	3652 REINA CT	Calabasas_Park_Estates	1,196.30	
2069-069-024	3646 REINA CT	Calabasas_Park_Estates	1,196.30	
2069-069-025	3640 REINA CT	Calabasas_Park_Estates	1,196.30	
2069-069-026	3634 REINA CT	Calabasas_Park_Estates	1,196.30	
2069-069-027	3628 REINA CT	Calabasas_Park_Estates	1,196.30	
2069-069-028	3622 REINA CT	Calabasas_Park_Estates	1,196.30	
2069-069-029	3616 REINA CT	Calabasas_Park_Estates	1,196.30	
2069-069-030	3610 REINA CT	Calabasas_Park_Estates	1,196.30	
2069-069-031	3606 REINA CT	Calabasas_Park_Estates	1,196.30	
2069-069-032	3602 REINA CT	Calabasas_Park_Estates	1,196.30	
2069-069-033	3603 REINA CT	Calabasas_Park_Estates	1,196.30	
2069-070-001	3668 DEAUVILLA CT	Calabasas_Park_Estates	1,196.30	
2069-070-002	3664 DEAUVILLA CT	Calabasas_Park_Estates	1,196.30	
2069-070-003	3658 DEAUVILLA CT	Calabasas_Park_Estates	1,196.30	
2069-070-004	3652 DEAUVILLA CT	Calabasas_Park_Estates	1,196.30	
2069-070-005	3644 DEAUVILLA CT	Calabasas_Park_Estates	1,196.30	
2069-070-006	3640 DEAUVILLA CT	Calabasas_Park_Estates	1,196.30	
2069-070-007	3634 DEAUVILLA CT	Calabasas_Park_Estates	1,196.30	
2069-070-008	3628 DEAUVILLA CT	Calabasas_Park_Estates	1,196.30	
2069-070-009	3622 DEAUVILLA CT	Calabasas_Park_Estates	1,196.30	
2069-070-010	3616 DEAUVILLA CT	Calabasas_Park_Estates	1,196.30	
2069-070-011	3610 DEAUVILLA CT	Calabasas_Park_Estates	1,196.30	
2069-070-012	3606 DEAUVILLA CT	Calabasas_Park_Estates	1,196.30	
2069-070-013	3602 DEAUVILLA CT	Calabasas_Park_Estates	1,196.30	
2069-070-014	3601 DEAUVILLA CT	Calabasas_Park_Estates	1,196.30	
2069-070-015	3605 DEAUVILLA CT	Calabasas_Park_Estates	1,196.30	
2069-070-027	3609 DEAUVILLA CT	Calabasas_Park_Estates	1,196.30	
2069-070-028	3615 DEAUVILLA CT	Calabasas_Park_Estates	1,196.30	
2069-070-029	3621 DEAUVILLA CT	Calabasas_Park_Estates	1,196.30	
2069-070-030	3627 DEAUVILLA CT	Calabasas_Park_Estates	1,196.30	
2069-070-031	3631 DEAUVILLA CT	Calabasas_Park_Estates	1,196.30	
2069-070-032	3639 DEAUVILLA CT	Calabasas_Park_Estates	1,196.30	
2069-070-033	3643 DEAUVILLA CT	Calabasas_Park_Estates	1,196.30	
2069-070-034	3649 DEAUVILLA CT	Calabasas_Park_Estates	1,196.30	
2069-071-001	3726 CALLE JAZMIN	Palatino	887.07	
2069-071-002	3722 CALLE JAZMIN	Palatino	887.07	
2069-071-003	3718 CALLE JAZMIN	Palatino	887.07	
2069-071-004	3719 CALLE JAZMIN	Palatino	887.07	
2069-071-005	3723 CALLE JAZMIN	Palatino	887.07	
2069-071-006	3725 CALLE JAZMIN	Palatino	887.07	
2069-071-007	3731 CALLE JAZMIN	Palatino	887.07	
2069-071-008	3735 CALLE JAZMIN	Palatino	887.07	
2069-071-009	3739 CALLE JAZMIN	Palatino	887.07	
2069-071-010	3743 CALLE JAZMIN	Palatino	887.07	

**City of Calabasas
Landscaping Lighting Act Districts No. 22
Fiscal Year 2022/23 Preliminary Assessment Roll
(Sorted by APN)**

APN	Situs Address	Zone	Charge	Balloted Charge *
2069-071-011	3747 CALLE JAZMIN	Palatino	887.07	
2069-071-012	3753 CALLE JAZMIN	Palatino	887.07	
2069-071-013	3757 CALLE JAZMIN	Palatino	887.07	
2069-071-014	3769 CALLE JAZMIN	Palatino	887.07	
2069-071-015	3765 CALLE JAZMIN	Palatino	887.07	
2069-071-016	3763 CALLE JAZMIN	Palatino	887.07	
2069-071-017	3761 CALLE JAZMIN	Palatino	887.07	
2069-071-018	3762 CALLE JAZMIN	Palatino	887.07	
2069-071-019	3764 CALLE JAZMIN	Palatino	887.07	
2069-071-020	3766 CALLE JAZMIN	Palatino	887.07	
2069-071-021	3768 CALLE JAZMIN	Palatino	887.07	
2069-071-022	3772 CALLE JAZMIN	Palatino	887.07	
2069-072-001	3619 CALLE JOAQUIN	Palatino	887.07	
2069-072-002	3623 CALLE JOAQUIN	Palatino	887.07	
2069-072-003	3627 CALLE JOAQUIN	Palatino	887.07	
2069-072-004	3631 CALLE JOAQUIN	Palatino	887.07	
2069-072-005	3635 CALLE JOAQUIN	Palatino	887.07	
2069-072-006	3639 CALLE JOAQUIN	Palatino	887.07	
2069-072-007	3643 CALLE JOAQUIN	Palatino	887.07	
2069-072-008	3647 CALLE JOAQUIN	Palatino	887.07	
2069-072-009	3651 CALLE JOAQUIN	Palatino	887.07	
2069-072-010	3655 CALLE JOAQUIN	Palatino	887.07	
2069-072-011	3659 CALLE JOAQUIN	Palatino	887.07	
2069-072-012	3661 CALLE JOAQUIN	Palatino	887.07	
2069-072-013	3665 CALLE JOAQUIN	Palatino	887.07	
2069-072-014	3669 CALLE JOAQUIN	Palatino	887.07	
2069-072-015	3673 CALLE JOAQUIN	Palatino	887.07	
2069-072-016	3675 CALLE JOAQUIN	Palatino	887.07	
2069-072-017	3679 CALLE JOAQUIN	Palatino	887.07	
2069-072-018	3701 CALLE JOAQUIN	Palatino	887.07	
2069-072-019	3705 CALLE JOAQUIN	Palatino	887.07	
2069-072-020	3709 CALLE JOAQUIN	Palatino	887.07	
2069-072-021	3713 CALLE JOAQUIN	Palatino	887.07	
2069-072-022	3717 CALLE JOAQUIN	Palatino	887.07	
2069-072-023	3715 CALLE JAZMIN	Palatino	887.07	
2069-072-024	3711 CALLE JAZMIN	Palatino	887.07	
2069-072-025	3707 CALLE JAZMIN	Palatino	887.07	
2069-072-026	3703 CALLE JAZMIN	Palatino	887.07	
2069-072-027	3671 CALLE JAZMIN	Palatino	887.07	
2069-072-028	3667 CALLE JAZMIN	Palatino	887.07	
2069-072-029	3665 CALLE JAZMIN	Palatino	887.07	
2069-072-030	3661 CALLE JAZMIN	Palatino	887.07	
2069-072-031	3657 CALLE JAZMIN	Palatino	887.07	
2069-072-032	3653 CALLE JAZMIN	Palatino	887.07	
2069-072-033	3649 CALLE JAZMIN	Palatino	887.07	
2069-072-034	3645 CALLE JAZMIN	Palatino	887.07	
2069-072-035	3641 CALLE JAZMIN	Palatino	887.07	
2069-072-036	3637 CALLE JAZMIN	Palatino	887.07	
2069-072-037	3633 CALLE JAZMIN	Palatino	887.07	
2069-072-038	3629 CALLE JAZMIN	Palatino	887.07	
2069-072-039	3625 CALLE JAZMIN	Palatino	887.07	
2069-072-040	3621 CALLE JAZMIN	Palatino	887.07	
2069-072-041	3617 CALLE JAZMIN	Palatino	887.07	
2069-072-042	3613 CALLE JAZMIN	Palatino	887.07	
2069-072-043	3630 CALLE JAZMIN	Palatino	887.07	
2069-072-044	3634 CALLE JAZMIN	Palatino	887.07	

**City of Calabasas
Landscaping Lighting Act Districts No. 22
Fiscal Year 2022/23 Preliminary Assessment Roll
(Sorted by APN)**

APN	Situs Address	Zone	Charge	Balloted Charge *
2069-072-045	3638 CALLE JAZMIN	Palatino	887.07	
2069-072-046	3642 CALLE JAZMIN	Palatino	887.07	
2069-072-047	3646 CALLE JAZMIN	Palatino	887.07	
2069-072-048	3650 CALLE JAZMIN	Palatino	887.07	
2069-072-049	3654 CALLE JAZMIN	Palatino	887.07	
2069-072-050	3658 CALLE JAZMIN	Palatino	887.07	
2069-072-051	3662 CALLE JAZMIN	Palatino	887.07	
2069-072-052	3668 CALLE JAZMIN	Palatino	887.07	
2069-072-053	3700 CALLE JAZMIN	Palatino	887.07	
2069-072-054	3704 CALLE JAZMIN	Palatino	887.07	
2069-072-055	3708 CALLE JAZMIN	Palatino	887.07	
2069-072-056	3714 CALLE JAZMIN	Palatino	887.07	
2069-073-001	3908 PEARTREE PL	Clairidge	4,583.84	
2069-073-002	3904 PEARTREE PL	Clairidge	4,583.84	
2069-073-003	3902 PEARTREE PL	Clairidge	4,583.84	
2069-073-004	3901 PEARTREE PL	Clairidge	4,583.84	
2069-073-005	3905 PEARTREE PL	Clairidge	4,583.84	
2069-073-006	3907 PEARTREE PL	Clairidge	4,583.84	
2069-073-007	23442 PALM DR	Clairidge	4,583.84	
2069-073-008	23452 PALM DR	Clairidge	4,583.84	
2069-073-009	23462 PALM DR	Clairidge	4,583.84	
2069-073-010	23468 PALM DR	Clairidge	4,583.84	
2069-073-013	23477 PALM DR	Clairidge	4,583.84	
2069-073-014	23473 PALM DR	Clairidge	4,583.84	
2069-073-015	23465 PALM DR	Clairidge	4,583.84	
2069-073-016	23461 PALM DR	Clairidge	4,583.84	
2069-073-017	23449 PALM DR	Clairidge	4,583.84	
2069-073-018	23441 PALM DR	Clairidge	4,583.84	
2069-073-019	23435 PALM DR	Clairidge	4,583.84	
2069-073-020	23425 PALM DR	Clairidge	4,583.84	
2069-073-021	23415 PALM DR	Clairidge	4,583.84	
2069-073-024	23476 PALM DR	Clairidge	4,583.84	
2069-074-001	3912 CORAL PL	Clairidge	4,583.84	
2069-074-002	3906 CORAL PL	Clairidge	4,583.84	
2069-074-003	3902 CORAL PL	Clairidge	4,583.84	
2069-074-004	3903 CORAL PL	Clairidge	4,583.84	
2069-074-005	3919 CORAL PL	Clairidge	4,583.84	
2069-074-006	23402 PALM DR	Clairidge	4,583.84	
2069-074-007	23407 PALM DR	Clairidge	4,583.84	
2069-074-008	23355 PALM DR	Clairidge	4,583.84	
2069-074-009	3934 CORAL PL	Clairidge	4,583.84	
2069-074-010	3930 CORAL PL	Clairidge	4,583.84	
2069-074-011	3924 CORAL PL	Clairidge	4,583.84	
2069-074-012	3920 CORAL PL	Clairidge	4,583.84	
2069-074-013	3916 CORAL PL	Clairidge	4,583.84	
2069-075-001	24965 PASEO DEL RANCHO	Calabasas_Park_Estates	1,196.30	
2069-075-002	24959 PASEO DEL RANCHO	Calabasas_Park_Estates	1,196.30	
2069-075-003	24953 PASEO DEL RANCHO	Calabasas_Park_Estates	1,196.30	
2069-075-004	24945 PASEO DEL RANCHO	Calabasas_Park_Estates	1,196.30	
2069-075-005	24933 PASEO DEL RANCHO	Calabasas_Park_Estates	1,196.30	
2069-075-006	24925 PASEO DEL RANCHO	Calabasas_Park_Estates	1,196.30	
2069-075-007	24917 PASEO DEL RANCHO	Calabasas_Park_Estates	1,196.30	
2069-075-008	24909 PASEO DEL RANCHO	Calabasas_Park_Estates	1,196.30	
2069-075-009	24901 PASEO DEL RANCHO	Calabasas_Park_Estates	1,196.30	
2069-075-010	3427 CONSUELO DR	Calabasas_Park_Estates	1,196.30	
2069-075-011	3431 CONSUELO DR	Calabasas_Park_Estates	1,196.30	

City of Calabasas
Landscaping Lighting Act Districts No. 22
Fiscal Year 2022/23 Preliminary Assessment Roll
(Sorted by APN)

APN	Situs Address	Zone	Charge	Balloted Charge *
2069-075-012	3435 CONSUELO DR	Calabasas_Park_Estates	1,196.30	
2069-075-013	3439 CONSUELO DR	Calabasas_Park_Estates	1,196.30	
2069-075-014	3445 CONSUELO DR	Calabasas_Park_Estates	1,196.30	
2069-075-015	3453 CONSUELO DR	Calabasas_Park_Estates	1,196.30	
2069-075-016	3461 CONSUELO DR	Calabasas_Park_Estates	1,196.30	
2069-075-017	24900 NORMANS WAY	Calabasas_Park_Estates	1,196.30	
2069-075-018	24918 NORMANS WAY	Calabasas_Park_Estates	1,196.30	
2069-075-019	24926 NORMANS WAY	Calabasas_Park_Estates	1,196.30	
2069-075-020	24932 NORMANS WAY	Calabasas_Park_Estates	1,196.30	
2069-075-021	24938 NORMANS WAY	Calabasas_Park_Estates	1,196.30	
2069-075-022	24944 NORMANS WAY	Calabasas_Park_Estates	1,196.30	
2069-075-023	24950 NORMANS WAY	Calabasas_Park_Estates	1,196.30	
2069-075-024	24956 NORMANS WAY	Calabasas_Park_Estates	1,196.30	
2069-075-025	24962 NORMANS WAY	Calabasas_Park_Estates	1,196.30	
2069-075-026	24966 NORMANS WAY	Calabasas_Park_Estates	1,196.30	
2069-075-027	24972 NORMANS WAY	Calabasas_Park_Estates	1,196.30	
2069-075-028	24978 NORMANS WAY	Calabasas_Park_Estates	1,196.30	
2069-075-029	24986 NORMANS WAY	Calabasas_Park_Estates	1,196.30	
2069-075-038	24961 NORMANS WAY	Calabasas_Park_Estates	1,196.30	
2069-075-053	24901 NORMANS WAY	Calabasas_Park_Estates	1,196.30	
2069-075-062	24992 NORMANS WAY	Calabasas_Park_Estates	1,196.30	
2069-075-063	24981 NORMANS WAY	Calabasas_Park_Estates	1,196.30	
2069-075-064	24975 NORMANS WAY	Calabasas_Park_Estates	1,196.30	
2069-075-065	24967 NORMANS WAY	Calabasas_Park_Estates	1,196.30	
2069-075-066	24949 NORMANS WAY	Calabasas_Park_Estates	1,196.30	
2069-075-067	24943 NORMANS WAY	Calabasas_Park_Estates	1,196.30	
2069-075-068	24935 NORMANS WAY	Calabasas_Park_Estates	1,196.30	
2069-075-069	24929 NORMANS WAY	Calabasas_Park_Estates	1,196.30	
2069-075-070	24925 NORMANS WAY	Calabasas_Park_Estates	1,196.30	
2069-075-071	24917 NORMANS WAY	Calabasas_Park_Estates	1,196.30	
2069-075-072	24911 NORMANS WAY	Calabasas_Park_Estates	1,196.30	
2069-076-001	3480 CONSUELO DR	Calabasas_Park_Estates	1,196.30	
2069-076-002	3476 CONSUELO DR	Calabasas_Park_Estates	1,196.30	
2069-076-003	3470 CONSUELO DR	Calabasas_Park_Estates	1,196.30	
2069-076-004	3466 CONSUELO DR	Calabasas_Park_Estates	1,196.30	
2069-076-005	3460 CONSUELO DR	Calabasas_Park_Estates	1,196.30	
2069-076-006	3409 DANIELLA CT	Calabasas_Park_Estates	1,196.30	
2069-076-007	3415 DANIELLA CT	Calabasas_Park_Estates	1,196.30	
2069-076-008	3433 DANIELLA CT	Calabasas_Park_Estates	1,196.30	
2069-076-009	3443 DANIELLA CT	Calabasas_Park_Estates	1,196.30	
2069-076-010	3451 DANIELLA CT	Calabasas_Park_Estates	1,196.30	
2069-076-011	3461 DANIELLA CT	Calabasas_Park_Estates	1,196.30	
2069-076-012	3469 DANIELLA CT	Calabasas_Park_Estates	1,196.30	
2069-076-013	3477 DANIELLA CT	Calabasas_Park_Estates	1,196.30	
2069-076-014	3476 DANIELLA CT	Calabasas_Park_Estates	1,196.30	
2069-076-015	3470 DANIELLA CT	Calabasas_Park_Estates	1,196.30	
2069-076-016	3462 DANIELLA CT	Calabasas_Park_Estates	1,196.30	
2069-076-017	3452 DANIELLA CT	Calabasas_Park_Estates	1,196.30	
2069-076-018	3444 DANIELLA CT	Calabasas_Park_Estates	1,196.30	
2069-076-019	3438 DANIELLA CT	Calabasas_Park_Estates	1,196.30	
2069-076-020	3432 DANIELLA CT	Calabasas_Park_Estates	1,196.30	
2069-076-021	3424 DANIELLA CT	Calabasas_Park_Estates	1,196.30	
2069-076-022	3420 DANIELLA CT	Calabasas_Park_Estates	1,196.30	
2069-076-023	3414 DANIELLA CT	Calabasas_Park_Estates	1,196.30	
2069-076-024	3408 DANIELLA CT	Calabasas_Park_Estates	1,196.30	
2069-076-025	3400 DANIELLA CT	Calabasas_Park_Estates	1,196.30	

City of Calabasas
Landscaping Lighting Act Districts No. 22
Fiscal Year 2022/23 Preliminary Assessment Roll
(Sorted by APN)

APN	Situs Address	Zone	Charge	Balloted Charge *
2069-076-026	24877 PASEO DEL RANCHO	Calabasas_Park_Estates	1,196.30	
2069-076-027	24871 PASEO DEL RANCHO	Calabasas_Park_Estates	1,196.30	
2069-076-028	24863 PASEO DEL RANCHO	Calabasas_Park_Estates	1,196.30	
2069-076-029	24851 PASEO DEL RANCHO	Calabasas_Park_Estates	1,196.30	
2069-076-030	24843 PASEO DEL RANCHO	Calabasas_Park_Estates	1,196.30	
2069-076-031	24837 PASEO DEL RANCHO	Calabasas_Park_Estates	1,196.30	
2069-076-032	24833 PASEO DEL RANCHO	Calabasas_Park_Estates	1,196.30	
2069-076-033	24825 PASEO DEL RANCHO	Calabasas_Park_Estates	1,196.30	
2069-076-034	24821 PASEO DEL RANCHO	Calabasas_Park_Estates	1,196.30	
2069-076-035	24815 PASEO DEL RANCHO	Calabasas_Park_Estates	1,196.30	
2069-076-036	24809 PASEO DEL RANCHO	Calabasas_Park_Estates	1,196.30	
2069-076-037	3401 CORDOVA DR	Calabasas_Park_Estates	1,196.30	
2069-077-003	24912 LORENZO CT	Calabasas_Park_Estates	1,196.30	
2069-077-016	24965 LORENZO CT	Calabasas_Park_Estates	1,196.30	
2069-077-017	24961 LORENZO CT	Calabasas_Park_Estates	1,196.30	
2069-077-018	24955 LORENZO CT	Calabasas_Park_Estates	1,196.30	
2069-077-019	24947 LORENZO CT	Calabasas_Park_Estates	1,196.30	
2069-077-020	24941 LORENZO CT	Calabasas_Park_Estates	1,196.30	
2069-077-021	24937 LORENZO CT	Calabasas_Park_Estates	1,196.30	
2069-077-022	24931 LORENZO CT	Calabasas_Park_Estates	1,196.30	
2069-077-023	24923 LORENZO CT	Calabasas_Park_Estates	1,196.30	
2069-077-024	24915 LORENZO CT	Calabasas_Park_Estates	1,196.30	
2069-077-027	3513 CONSUELO DR	Calabasas_Park_Estates	1,196.30	
2069-077-034	24928 LORENZO CT	Calabasas_Park_Estates	1,196.30	
2069-077-035	24934 LORENZO CT	Calabasas_Park_Estates	1,196.30	
2069-077-036	24940 LORENZO CT	Calabasas_Park_Estates	1,196.30	
2069-077-037	24948 LORENZO CT	Calabasas_Park_Estates	1,196.30	
2069-077-038	24956 LORENZO CT	Calabasas_Park_Estates	1,196.30	
2069-077-039	24962 LORENZO CT	Calabasas_Park_Estates	1,196.30	
2069-077-040	24903 LORENZO CT	Calabasas_Park_Estates	1,196.30	
2069-077-041	24900 LORENZO CT	Calabasas_Park_Estates	1,196.30	
2069-079-005	25323 PRADO DE LOS ARBOLES	The_Oaks_of_Calabasas	887.07	
2069-079-006	25325 PRADO DE LOS ARBOLES	The_Oaks_of_Calabasas	887.07	
2069-079-007	25321 PRADO DE LOS ARBOLES	The_Oaks_of_Calabasas	887.07	
2069-079-008	25339 PRADO DE LOS ARBOLES	The_Oaks_of_Calabasas	887.07	
2069-079-009	25329 PRADO DE LOS ARBOLES	The_Oaks_of_Calabasas	887.07	
2069-079-010	25317 PRADO DE LOS ARBOLES	The_Oaks_of_Calabasas	887.07	
2069-079-011	25305 PRADO DE LOS ARBOLES	The_Oaks_of_Calabasas	887.07	
2069-079-012	25301 PRADO DE LOS ARBOLES	The_Oaks_of_Calabasas	887.07	
2069-079-013	25302 PRADO DE LOS ARBOLES	The_Oaks_of_Calabasas	887.07	
2069-079-014	25306 PRADO DE LOS ARBOLES	The_Oaks_of_Calabasas	887.07	
2069-079-015	25318 PRADO DE LOS ARBOLES	The_Oaks_of_Calabasas	887.07	
2069-079-016	25328 PRADO DE LOS ARBOLES	The_Oaks_of_Calabasas	887.07	
2069-079-017	25340 PRADO DE LOS ARBOLES	The_Oaks_of_Calabasas	887.07	
2069-079-018	25345 PRADO DE LAS ESTRELLAS	The_Oaks_of_Calabasas	887.07	
2069-079-019	25331 PRADO DE LAS ESTRELLAS	The_Oaks_of_Calabasas	887.07	
2069-079-020	25321 PRADO DE LAS ESTRELLAS	The_Oaks_of_Calabasas	887.07	
2069-079-021	25309 PRADO DE LAS ESTRELLAS	The_Oaks_of_Calabasas	887.07	
2069-079-023	25302 PRADO DE LAS ESTRELLAS	The_Oaks_of_Calabasas	887.07	
2069-079-024	25308 PRADO DE LAS ESTRELLAS	The_Oaks_of_Calabasas	887.07	
2069-079-025	25320 PRADO DE LAS ESTRELLAS	The_Oaks_of_Calabasas	887.07	
2069-079-026	25332 PRADO DE LAS ESTRELLAS	The_Oaks_of_Calabasas	887.07	
2069-079-027	25346 PRADO DE LAS ESTRELLAS	The_Oaks_of_Calabasas	887.07	
2069-079-036	25303 PRADO DE LAS ESTRELLAS	The_Oaks_of_Calabasas	887.07	
2069-080-001	4153 PRADO DE LOS CABALLOS	The_Oaks_of_Calabasas	887.07	
2069-080-002	4143 PRADO DE LOS CABALLOS	The_Oaks_of_Calabasas	887.07	

City of Calabasas
Landscaping Lighting Act Districts No. 22
Fiscal Year 2022/23 Preliminary Assessment Roll
(Sorted by APN)

APN	Situs Address	Zone	Charge	Balloted Charge *
2069-080-003	4131 PRADO DE LOS CABALLOS	The_Oaks_of_Calabasas	887.07	
2069-080-004	4119 PRADO DE LOS CABALLOS	The_Oaks_of_Calabasas	887.07	
2069-080-005	4109 PRADO DE LOS CABALLOS	The_Oaks_of_Calabasas	887.07	
2069-080-010	4130 PRADO DE LOS CABALLOS	The_Oaks_of_Calabasas	887.07	
2069-080-011	4152 PRADO DE LOS CABALLOS	The_Oaks_of_Calabasas	887.07	
2069-080-012	25031 PRADO DE LOS PAJAROS	The_Oaks_of_Calabasas	887.07	
2069-080-013	25043 PRADO DE LOS PAJAROS	The_Oaks_of_Calabasas	887.07	
2069-080-014	25057 PRADO DE LOS PAJAROS	The_Oaks_of_Calabasas	887.07	
2069-080-015	4168 PRADO DE LA PUMA	The_Oaks_of_Calabasas	887.07	
2069-080-016	4178 PRADO DE LA PUMA	The_Oaks_of_Calabasas	887.07	
2069-080-017	4182 PRADO DE LA PUMA	The_Oaks_of_Calabasas	887.07	
2069-080-018	25275 PRADO DE LAS PANTERAS	The_Oaks_of_Calabasas	887.07	
2069-080-019	4197 PRADO DE LA PUMA	The_Oaks_of_Calabasas	887.07	
2069-080-020	4187 PRADO DE LA PUMA	The_Oaks_of_Calabasas	887.07	
2069-080-021	4185 PRADO DE LA PUMA	The_Oaks_of_Calabasas	887.07	
2069-080-022	25325 PRADO DE LOS GANSOS	The_Oaks_of_Calabasas	887.07	
2069-080-023	25335 PRADO DE LOS GANSOS	The_Oaks_of_Calabasas	887.07	
2069-080-024	25345 PRADO DE LOS GANSOS	The_Oaks_of_Calabasas	887.07	
2069-080-030	4101 PRADO DE LOS CABALLOS	The_Oaks_of_Calabasas	887.07	
2069-080-031	4102 PRADO DE LOS CABALLOS	The_Oaks_of_Calabasas	887.07	
2069-081-019	4175 PRADO DE LOS ZORROS	The_Oaks_of_Calabasas	887.07	
2069-081-020	4161 PRADO DE LOS ZORROS	The_Oaks_of_Calabasas	887.07	
2069-081-021	4151 PRADO DE LOS ZORROS	The_Oaks_of_Calabasas	887.07	
2069-081-022	4141 PRADO DE LOS ZORROS	The_Oaks_of_Calabasas	887.07	
2069-081-023	4131 PRADO DE LOS ZORROS	The_Oaks_of_Calabasas	887.07	
2069-081-024	4121 PRADO DE LOS ZORROS	The_Oaks_of_Calabasas	887.07	
2069-081-025	4111 PRADO DE LOS ZORROS	The_Oaks_of_Calabasas	887.07	
2069-081-026	4101 PRADO DE LOS ZORROS	The_Oaks_of_Calabasas	887.07	
2069-081-027	4100 PRADO DE LOS ZORROS	The_Oaks_of_Calabasas	887.07	
2069-081-028	4110 PRADO DE LOS ZORROS	The_Oaks_of_Calabasas	887.07	
2069-081-029	4120 PRADO DE LOS ZORROS	The_Oaks_of_Calabasas	887.07	
2069-081-030	4130 PRADO DE LOS ZORROS	The_Oaks_of_Calabasas	887.07	
2069-081-031	4140 PRADO DE LOS ZORROS	The_Oaks_of_Calabasas	887.07	
2069-081-032	4150 PRADO DE LOS ZORROS	The_Oaks_of_Calabasas	887.07	
2069-081-033	4160 PRADO DE LOS ZORROS	The_Oaks_of_Calabasas	887.07	
2069-081-034	4170 PRADO DE LOS ZORROS	The_Oaks_of_Calabasas	887.07	
2069-081-035	4180 PRADO DE LOS ZORROS	The_Oaks_of_Calabasas	887.07	
2069-081-036	4179 PRADO DE LA PUMA	The_Oaks_of_Calabasas	887.07	
2069-081-037	4169 PRADO DE LA PUMA	The_Oaks_of_Calabasas	887.07	
2069-081-038	4159 PRADO DE LA PUMA	The_Oaks_of_Calabasas	887.07	
2069-081-039	4149 PRADO DE LA PUMA	The_Oaks_of_Calabasas	887.07	
2069-081-040	4139 PRADO DE LA PUMA	The_Oaks_of_Calabasas	887.07	
2069-081-041	4129 PRADO DE LA PUMA	The_Oaks_of_Calabasas	887.07	
2069-081-042	4119 PRADO DE LA PUMA	The_Oaks_of_Calabasas	887.07	
2069-081-043	4109 PRADO DE LA PUMA	The_Oaks_of_Calabasas	887.07	
2069-081-047	4153 PRADO DE LAS CABRAS	The_Oaks_of_Calabasas	887.07	
2069-081-048	4143 PRADO DE LAS CABRAS	The_Oaks_of_Calabasas	887.07	
2069-081-049	4133 PRADO DE LAS CABRAS	The_Oaks_of_Calabasas	887.07	
2069-081-050	4123 PRADO DE LAS CABRAS	The_Oaks_of_Calabasas	887.07	
2069-081-051	4113 PRADO DE LAS CABRAS	The_Oaks_of_Calabasas	887.07	
2069-081-052	4103 PRADO DE LAS CABRAS	The_Oaks_of_Calabasas	887.07	
2069-081-053	4102 PRADO DE LAS CABRAS	The_Oaks_of_Calabasas	887.07	
2069-081-054	4112 PRADO DE LAS CABRAS	The_Oaks_of_Calabasas	887.07	
2069-081-055	4122 PRADO DE LA CABRAS	The_Oaks_of_Calabasas	887.07	
2069-081-056	4132 PRADO DE LAS CABRAS	The_Oaks_of_Calabasas	887.07	
2069-081-057	4142 PRADO DE LAS CABRAS	The_Oaks_of_Calabasas	887.07	

City of Calabasas
Landscaping Lighting Act Districts No. 22
Fiscal Year 2022/23 Preliminary Assessment Roll
(Sorted by APN)

APN	Situs Address	Zone	Charge	Balloted Charge *
2069-081-058	4152 PRADO DE LAS CABRAS	The_Oaks_of_Calabasas	887.07	
2069-081-059	4162 PRADO DE LAS CABRAS	The_Oaks_of_Calabasas	887.07	
2069-085-002	4035 PRADO DE LA MARIPOSA	The_Oaks_of_Calabasas	887.07	
2069-085-003	4025 PRADO DE LA MARIPOSA	The_Oaks_of_Calabasas	887.07	
2069-085-004	4015 PRADO DE LA MARIPOSA	The_Oaks_of_Calabasas	887.07	
2069-085-005	3965 PRADO DE LA MARIPOSA	The_Oaks_of_Calabasas	887.07	
2069-085-006	3945 PRADO DE LA MARIPOSA	The_Oaks_of_Calabasas	887.07	
2069-085-007	3925 PRADO DE LA MARIPOSA	The_Oaks_of_Calabasas	887.07	
2069-085-008	3905 PRADO DE LA MARIPOSA	The_Oaks_of_Calabasas	887.07	
2069-085-009	3895 PRADO DE LA MARIPOSA	The_Oaks_of_Calabasas	887.07	
2069-085-010	3885 PRADO DE LA MARIPOSA	The_Oaks_of_Calabasas	887.07	
2069-085-011	3875 PRADO DE LA MARIPOSA	The_Oaks_of_Calabasas	887.07	
2069-085-013	3860 PRADO DE LA MARIPOSA	The_Oaks_of_Calabasas	887.07	
2069-085-014	3870 PRADO DE LA MARIPOSA	The_Oaks_of_Calabasas	887.07	
2069-085-015	3880 PRADO DE LA MARIPOSA	The_Oaks_of_Calabasas	887.07	
2069-085-016	3890 PRADO DE LA MARIPOSA	The_Oaks_of_Calabasas	887.07	
2069-085-017	3910 PRADO DE LA MARIPOSA	The_Oaks_of_Calabasas	887.07	
2069-085-018	3930 PRADO DE LA MARIPOSA	The_Oaks_of_Calabasas	887.07	
2069-085-019	3950 PRADO DE LA MARIPOSA	The_Oaks_of_Calabasas	887.07	
2069-085-020	3970 PRADO DE LA MARIPOSA	The_Oaks_of_Calabasas	887.07	
2069-085-021	4010 PRADO DE LA MARIPOSA	The_Oaks_of_Calabasas	887.07	
2069-085-022	4020 PRADO DE LA MARIPOSA	The_Oaks_of_Calabasas	887.07	
2069-085-023	4030 PRADO DE LA MARIPOSA	The_Oaks_of_Calabasas	887.07	
2069-085-025	4166 PRADO DE LA PUMA	The_Oaks_of_Calabasas	887.07	
2069-085-026	4154 PRADO DE LA PUMA	The_Oaks_of_Calabasas	887.07	
2069-085-027	4140 PRADO DE LA PUMA	The_Oaks_of_Calabasas	887.07	
2069-085-028	4130 PRADO DE LA PUMA	The_Oaks_of_Calabasas	887.07	
2069-085-029	4118 PRADO DE LA PUMA	The_Oaks_of_Calabasas	887.07	
2069-085-030	25345 PRADO DE LA LUNA	The_Oaks_of_Calabasas	887.07	
2069-085-031	25325 PRADO DE LA LUNA	The_Oaks_of_Calabasas	887.07	
2069-085-032	25305 PRADO DE LA LUNA	The_Oaks_of_Calabasas	887.07	
2069-085-033	25304 PRADO DE LA LUNA	The_Oaks_of_Calabasas	887.07	
2069-085-034	25324 PRADO DE LA LUNA	The_Oaks_of_Calabasas	887.07	
2069-086-001	25355 PRADO DE LOS GANSOS	The_Oaks_of_Calabasas	887.07	
2069-086-002	25365 PRADO DE LOS GANSOS	The_Oaks_of_Calabasas	887.07	
2069-086-003	25375 PRADO DE LOS GANSOS	The_Oaks_of_Calabasas	887.07	
2069-086-004	25391 PRADO DE LOS GANSOS	The_Oaks_of_Calabasas	887.07	
2069-086-005	25401 PRADO DE LOS GANSOS	The_Oaks_of_Calabasas	887.07	
2069-086-006	25415 PRADO DE LOS GANSOS	The_Oaks_of_Calabasas	887.07	
2069-086-007	25429 PRADO DE LOS GANSOS	The_Oaks_of_Calabasas	887.07	
2069-086-008	25443 PRADO DE LOS GANSOS	The_Oaks_of_Calabasas	887.07	
2069-086-009	25457 PRADO DE LOS GANSOS	The_Oaks_of_Calabasas	887.07	
2069-087-001	4205 PRADO DE LA PUMA	The_Oaks_of_Calabasas	887.07	
2069-087-002	4213 PRADO DE LA PUMA	The_Oaks_of_Calabasas	887.07	
2069-087-003	25273 PRADO DE LA PUMA	The_Oaks_of_Calabasas	887.07	
2069-087-004	25265 PRADO DE LA PUMA	The_Oaks_of_Calabasas	887.07	
2069-087-005	25257 PRADO DE LA PUMA	The_Oaks_of_Calabasas	887.07	
2069-087-006	25243 PRADO DE LA PUMA	The_Oaks_of_Calabasas	887.07	
2069-087-007	25235 PRADO DE LA PUMA	The_Oaks_of_Calabasas	887.07	
2069-087-008	25232 PRADO DE LA PUMA	The_Oaks_of_Calabasas	887.07	
2069-087-009	25240 PRADO DE LA PUMA	The_Oaks_of_Calabasas	887.07	
2069-087-010	25248 PRADO DE LA PUMA	The_Oaks_of_Calabasas	887.07	
2069-087-011	25262 PRADO DE LA PUMA	The_Oaks_of_Calabasas	887.07	
2069-087-012	25263 PRADO DE LAS PANTERAS	The_Oaks_of_Calabasas	887.07	
2069-087-013	25251 PRADO DE LAS PANTERAS	The_Oaks_of_Calabasas	887.07	
2069-087-014	25239 PRADO DE LAS PANTERAS	The_Oaks_of_Calabasas	887.07	

City of Calabasas
Landscaping Lighting Act Districts No. 22
Fiscal Year 2022/23 Preliminary Assessment Roll
(Sorted by APN)

APN	Situs Address	Zone	Charge	Balloted Charge *
2069-087-015	25230 PRADO DE LAS PANTERAS	The_Oaks_of_Calabasas	887.07	
2069-087-016	25234 PRADO DE LAS PANTERAS	The_Oaks_of_Calabasas	887.07	
2069-087-017	25246 PRADO DE LAS PANTERAS	The_Oaks_of_Calabasas	887.07	
2069-087-018	25258 PRADO DE LAS PANTERAS	The_Oaks_of_Calabasas	887.07	
2069-088-001	4215 PRADO DE LOS PAJAROS	The_Oaks_of_Calabasas	887.07	
2069-088-002	4201 PRADO DE LOS PAJAROS	The_Oaks_of_Calabasas	887.07	
2069-088-003	4189 PRADO DE LOS PAJAROS	The_Oaks_of_Calabasas	887.07	
2069-088-004	4177 PRADO DE LOS PAJAROS	The_Oaks_of_Calabasas	887.07	
2069-088-005	4165 PRADO DE LOS PAJAROS	The_Oaks_of_Calabasas	887.07	
2069-088-014	4178 PRADO DE LOS PAJAROS	The_Oaks_of_Calabasas	887.07	
2069-088-015	4190 PRADO DE LOS PAJAROS	The_Oaks_of_Calabasas	887.07	
2069-088-016	4200 PRADO DE LOS PAJAROS	The_Oaks_of_Calabasas	887.07	
2069-088-017	4210 PRADO DE LOS PAJAROS	The_Oaks_of_Calabasas	887.07	
2069-088-018	4224 PRADO DE LOS PAJAROS	The_Oaks_of_Calabasas	887.07	
2069-088-021	4234 PRADO DE LOS PAJAROS	The_Oaks_of_Calabasas	887.07	
2069-088-022	4238 PRADO DE LOS PAJAROS	The_Oaks_of_Calabasas	887.07	
2069-088-023	4241 PRADO DE LOS PAJAROS	The_Oaks_of_Calabasas	887.07	
2069-088-024	4233 PRADO DE LOS PAJAROS	The_Oaks_of_Calabasas	887.07	
2069-088-025	4225 PRADO DE LOS PAJAROS	The_Oaks_of_Calabasas	887.07	
2069-088-026	4270 PRADO DE LOS CIERVOS	The_Oaks_of_Calabasas	887.07	
2069-088-027	4282 PRADO DE LOS CIERVOS	The_Oaks_of_Calabasas	887.07	
2069-088-028	4290 PRADO DE LOS CIERVOS	The_Oaks_of_Calabasas	887.07	
2069-088-029	4298 PRADO DE LOS CIERVOS	The_Oaks_of_Calabasas	887.07	
2069-088-038	4164 PRADO DE LOS PAJAROS	The_Oaks_of_Calabasas	887.07	
2069-088-039	4232 PRADO DE LOS PAJAROS	The_Oaks_of_Calabasas	887.07	
2069-088-040	25010 PRADO DE LOS PAJAROS	The_Oaks_of_Calabasas	887.07	
2069-088-041	25002 PRADO DE LOS PAJAROS	The_Oaks_of_Calabasas	887.07	
2069-088-042	4156 PRADO DE LOS PAJAROS	The_Oaks_of_Calabasas	887.07	
2069-089-001	25305 PRADO DE LOS SUENOS	The_Oaks_of_Calabasas	887.07	
2069-089-002	25315 PRADO DE LOS SUENOS	The_Oaks_of_Calabasas	887.07	
2069-089-003	25325 PRADO DE LOS SUENOS	The_Oaks_of_Calabasas	887.07	
2069-089-004	25335 PRADO DE LOS SUENOS	The_Oaks_of_Calabasas	887.07	
2069-089-005	25345 PRADO DE LOS SUENOS	The_Oaks_of_Calabasas	887.07	
2069-089-006	25355 PRADO DE LOS SUENOS	The_Oaks_of_Calabasas	887.07	
2069-089-007	25365 PRADO DE LA FELICIDAD	The_Oaks_of_Calabasas	887.07	
2069-089-008	25375 PRADO DE LA FELICIDAD	The_Oaks_of_Calabasas	887.07	
2069-089-009	25385 PRADO DE LA FELICIDAD	The_Oaks_of_Calabasas	887.07	
2069-089-010	25395 PRADO DE LA FELICIDAD	The_Oaks_of_Calabasas	887.07	
2069-089-011	25408 PRADO DE LA FELICIDAD	The_Oaks_of_Calabasas	887.07	
2069-089-012	25400 PRADO DE LA FELICIDAD	The_Oaks_of_Calabasas	887.07	
2069-089-013	25394 PRADO DE LA FELICIDAD	The_Oaks_of_Calabasas	887.07	
2069-089-014	25384 PRADO DE LA FELICIDAD	The_Oaks_of_Calabasas	887.07	
2069-089-015	25374 PRADO DE LA FELICIDAD	The_Oaks_of_Calabasas	887.07	
2069-089-019	25305 PRADO DE LA FELICIDAD	The_Oaks_of_Calabasas	887.07	
2069-089-020	25315 PRADO DE LA FELICIDAD	The_Oaks_of_Calabasas	887.07	
2069-089-021	25325 PRADO DE LA FELICIDAD	The_Oaks_of_Calabasas	887.07	
2069-089-022	25335 PRADO DE LA FELICIDAD	The_Oaks_of_Calabasas	887.07	
2069-089-023	25345 PRADO DE LA FELICIDAD	The_Oaks_of_Calabasas	887.07	
2069-089-024	NO SITUS AVAILABLE	The_Oaks_of_Calabasas	887.07	
2069-089-025	25364 PRADO DE LA FELICIDAD	The_Oaks_of_Calabasas	887.07	
2069-089-026	25354 PRADO DE LA FELICIDAD	The_Oaks_of_Calabasas	887.07	
2069-089-027	25344 PRADO DE LA FELICIDA	The_Oaks_of_Calabasas	887.07	
2069-089-028	25334 PRADO DE LA FELICIDAD	The_Oaks_of_Calabasas	887.07	
2069-089-029	25324 PRADO DE LA FELICIDAD	The_Oaks_of_Calabasas	887.07	
2069-089-030	25314 PRADO DE LA FELICIDAD	The_Oaks_of_Calabasas	887.07	
2069-089-031	25304 PRADO DE LA FELICIDAD	The_Oaks_of_Calabasas	887.07	

City of Calabasas
Landscaping Lighting Act Districts No. 22
Fiscal Year 2022/23 Preliminary Assessment Roll
(Sorted by APN)

APN	Situs Address	Zone	Charge	Balloted Charge *
2069-090-001	25201 PRADO DEL MISTERIO	The_Oaks_of_Calabasas	887.07	
2069-090-002	25211 PRADO DEL MISTERIO	The_Oaks_of_Calabasas	887.07	
2069-090-005	25242 PRADO DEL MISTERIO	The_Oaks_of_Calabasas	887.07	
2069-090-006	25232 PRADO DEL MISTERIO	The_Oaks_of_Calabasas	887.07	
2069-090-007	25222 PRADO DEL MISTERIO	The_Oaks_of_Calabasas	887.07	
2069-090-014	25211 PRADO DEL GRANDIOSO	The_Oaks_of_Calabasas	887.07	
2069-090-015	25221 PRADO DEL GRANDIOSO	The_Oaks_of_Calabasas	887.07	
2069-090-016	25231 PRADO DEL GRANDIOSO	The_Oaks_of_Calabasas	887.07	
2069-090-017	25241 PRADO DEL GRANDIOSO	The_Oaks_of_Calabasas	887.07	
2069-090-018	25251 PRADO DEL GRANDIOSO	The_Oaks_of_Calabasas	887.07	
2069-090-019	NO SITUS AVAILABLE	The_Oaks_of_Calabasas	887.07	
2069-090-020	25271 PRADO DEL GRANDIOSO	The_Oaks_of_Calabasas	887.07	
2069-090-021	25281 PRADO DEL GRANDIOSO	The_Oaks_of_Calabasas	887.07	
2069-090-022	25262 PRADO DEL GRANDIOSO	The_Oaks_of_Calabasas	887.07	
2069-090-023	25252 PRADO DEL GRANDIOSO	The_Oaks_of_Calabasas	887.07	
2069-090-024	25242 PRADO DEL GRANDIOSO	The_Oaks_of_Calabasas	887.07	
2069-090-025	25232 PRADO DEL GRANDIOSO	The_Oaks_of_Calabasas	887.07	
2069-090-026	25222 PRADO DEL GRANDIOSO	The_Oaks_of_Calabasas	887.07	
2069-090-027	25212 PRADO DEL GRANDIOSO	The_Oaks_of_Calabasas	887.07	
2069-090-028	25202 PRADO DEL GRANDIOSO	The_Oaks_of_Calabasas	887.07	
2069-090-029	NO SITUS AVAILABLE	The_Oaks_of_Calabasas	887.07	
2069-090-030	25200 PRADO DEL GRANDIOSO	The_Oaks_of_Calabasas	887.07	
2069-090-040	25302 PRADO DE LA MAGIA	The_Oaks_of_Calabasas	887.07	
2069-090-047	25221 PRADO DEL MISTERIO	The_Oaks_of_Calabasas	887.07	
2069-090-048	25212 PRADO DEL MISTERIO	The_Oaks_of_Calabasas	887.07	
2069-090-049	25202 PRADO DEL MISTERIO	The_Oaks_of_Calabasas	887.07	
2069-090-050	25201 PRADO DEL GRANDIOSO	The_Oaks_of_Calabasas	887.07	
2069-090-054	NO SITUS AVAILABLE	The_Oaks_of_Calabasas	887.07	
2069-091-002	25521 PRADO DE LAS FLORES	The_Oaks_of_Calabasas	887.07	
2069-091-003	25531 PRADO DE LAS FLORES	The_Oaks_of_Calabasas	887.07	
2069-091-004	25541 PRADO DE LAS FLORES	The_Oaks_of_Calabasas	887.07	
2069-091-005	25551 PRADO DE LAS FLORES	The_Oaks_of_Calabasas	887.07	
2069-091-006	25561 PRADO DE LAS FLORES	The_Oaks_of_Calabasas	887.07	
2069-091-007	25571 PRADO DE LAS FLORES	The_Oaks_of_Calabasas	887.07	
2069-091-008	25581 PRADO DE LAS FLORES	The_Oaks_of_Calabasas	887.07	
2069-091-009	25591 PRADO DE LAS FLORES	The_Oaks_of_Calabasas	887.07	
2069-091-010	25599 PRADO DE LAS FLORES	The_Oaks_of_Calabasas	887.07	
2069-091-016	25401 PRADO DE AMOR	The_Oaks_of_Calabasas	887.07	
2069-091-017	25411 PRADO DE AMOR	The_Oaks_of_Calabasas	887.07	
2069-091-018	25421 PRADO DE AMOR	The_Oaks_of_Calabasas	887.07	
2069-091-019	25431 PRADO DE AMOR	The_Oaks_of_Calabasas	887.07	
2069-091-020	25441 PRADO DE AMOR	The_Oaks_of_Calabasas	887.07	
2069-091-021	25451 PRADO DE AMOR	The_Oaks_of_Calabasas	887.07	
2069-091-022	25461 PRADO DE AMOR	The_Oaks_of_Calabasas	887.07	
2069-091-023	25471 PRADO DE AMOR	The_Oaks_of_Calabasas	887.07	
2069-091-024	25481 PRADO DE AMOR	The_Oaks_of_Calabasas	887.07	
2069-091-025	25491 PRADO DE AMOR	The_Oaks_of_Calabasas	887.07	
2069-091-026	25490 PRADO DE AMOR	The_Oaks_of_Calabasas	887.07	
2069-091-027	25470 PRADO DE AMOR	The_Oaks_of_Calabasas	887.07	
2069-091-028	25450 PRADO DE AMOR	The_Oaks_of_Calabasas	887.07	
2069-091-029	25430 PRADO DE AMOR	The_Oaks_of_Calabasas	887.07	
2069-091-030	25420 PRADO DE AMOR	The_Oaks_of_Calabasas	887.07	
2069-091-031	25400 PRADO DE AMOR	The_Oaks_of_Calabasas	887.07	
2069-091-034	25511 PRADO DE LAS FLORES	The_Oaks_of_Calabasas	887.07	
2069-092-001	4040 PRADO DEL TRIGO	The_Oaks_of_Calabasas	887.07	
2069-092-002	4030 PRADO DEL TRIGO	The_Oaks_of_Calabasas	887.07	

City of Calabasas
Landscaping Lighting Act Districts No. 22
Fiscal Year 2022/23 Preliminary Assessment Roll
(Sorted by APN)

APN	Situs Address	Zone	Charge	Balloted Charge *
2069-092-003	4020 PRADO DEL TRIGO	The_Oaks_of_Calabasas	887.07	
2069-092-004	4010 PRADO DEL TRIGO	The_Oaks_of_Calabasas	887.07	
2069-092-005	4000 PRADO DEL TRIGO	The_Oaks_of_Calabasas	887.07	
2069-092-006	3990 PRADO DEL TRIGO	The_Oaks_of_Calabasas	887.07	
2069-092-007	3980 PRADO DEL TRIGO	The_Oaks_of_Calabasas	887.07	
2069-092-008	3970 PRADO DEL TRIGO	The_Oaks_of_Calabasas	887.07	
2069-092-009	3960 PRADO DEL TRIGO	The_Oaks_of_Calabasas	887.07	
2069-092-010	3950 PRADO DEL TRIGO	The_Oaks_of_Calabasas	887.07	
2069-092-011	3940 PRADO DEL TRIGO	The_Oaks_of_Calabasas	887.07	
2069-092-012	3930 PRADO DEL TRIGO	The_Oaks_of_Calabasas	887.07	
2069-092-013	3920 PRADO DEL TRIGO	The_Oaks_of_Calabasas	887.07	
2069-092-014	3910 PRADO DEL TRIGO	The_Oaks_of_Calabasas	887.07	
2069-092-015	3900 PRADO DEL TRIGO	The_Oaks_of_Calabasas	887.07	
2069-092-016	3890 PRADO DEL TRIGO	The_Oaks_of_Calabasas	887.07	
2069-092-017	3885 PRADO DEL TRIGO	The_Oaks_of_Calabasas	887.07	
2069-092-018	3895 PRADO DEL TRIGO	The_Oaks_of_Calabasas	887.07	
2069-092-019	3901 PRADO DEL TRIGO	The_Oaks_of_Calabasas	887.07	
2069-092-020	3905 PRADO DEL TRIGO	The_Oaks_of_Calabasas	887.07	
2069-092-021	3915 PRADO DEL TRIGO	The_Oaks_of_Calabasas	887.07	
2069-092-022	3925 PRADO DEL TRIGO	The_Oaks_of_Calabasas	887.07	
2069-092-023	3935 PRADO DEL TRIGO	The_Oaks_of_Calabasas	887.07	
2069-092-024	3945 PRADO DEL TRIGO	The_Oaks_of_Calabasas	887.07	
2069-092-025	3955 PRADO DEL TRIGO	The_Oaks_of_Calabasas	887.07	
2069-092-026	3965 PRADO DEL TRIGO	The_Oaks_of_Calabasas	887.07	
2069-092-027	3975 PRADO DEL TRIGO	The_Oaks_of_Calabasas	887.07	
2069-092-028	3985 PRADO DEL TRIGO	The_Oaks_of_Calabasas	887.07	
2069-092-029	3995 PRADO DEL TRIGO	The_Oaks_of_Calabasas	887.07	
2069-092-030	4001 PRADO DEL TRIGO	The_Oaks_of_Calabasas	887.07	
2069-092-031	4005 PRADO DEL TRIGO	The_Oaks_of_Calabasas	887.07	
2069-092-032	4015 PRADO DEL TRIGO	The_Oaks_of_Calabasas	887.07	
2069-093-001	25400 PRADO DE LAS BELLOTAS	The_Oaks_of_Calabasas	887.07	
2069-093-002	25410 PRADO DE LAS BELLOTAS	The_Oaks_of_Calabasas	887.07	
2069-093-003	25420 PRADO DE LAS BELLOTAS	The_Oaks_of_Calabasas	887.07	
2069-093-004	25430 PRADO DE LAS BELLOTAS	The_Oaks_of_Calabasas	887.07	
2069-093-005	25440 PRADO DE LAS BELLOTAS	The_Oaks_of_Calabasas	887.07	
2069-093-006	25450 PRADO DE LAS BELLOTAS	The_Oaks_of_Calabasas	887.07	
2069-093-007	25460 PRADO DE LAS BELLOTAS	The_Oaks_of_Calabasas	887.07	
2069-093-008	25470 PRADO DE LAS BELLOTAS	The_Oaks_of_Calabasas	887.07	
2069-093-009	25480 PRADO DE LAS BELLOTAS	The_Oaks_of_Calabasas	887.07	
2069-093-010	3905 PRADO DEL MAIZ	The_Oaks_of_Calabasas	887.07	
2069-093-011	3915 PRADO DEL MAIZ	The_Oaks_of_Calabasas	887.07	
2069-093-012	3925 PRADO DEL MAIZ	The_Oaks_of_Calabasas	887.07	
2069-093-013	3935 PRADO DEL MAIZ	The_Oaks_of_Calabasas	887.07	
2069-093-014	3945 PRADO DEL MAIZ	The_Oaks_of_Calabasas	887.07	
2069-093-015	3955 PRADO DEL MAIZ	The_Oaks_of_Calabasas	887.07	
2069-093-016	3965 PRADO DEL MAIZ	The_Oaks_of_Calabasas	887.07	
2069-093-017	3975 PRADO DEL MAIZ	The_Oaks_of_Calabasas	887.07	
2069-093-018	3985 PRADO DEL MAIZ	The_Oaks_of_Calabasas	887.07	
2069-093-019	4010 PRADO DEL MAIZ	The_Oaks_of_Calabasas	887.07	
2069-093-020	4000 PRADO DEL MAIZ	The_Oaks_of_Calabasas	887.07	
2069-093-021	3990 PRADO DEL MAIZ	The_Oaks_of_Calabasas	887.07	
2069-093-022	3980 PRADO DEL MAIZ	The_Oaks_of_Calabasas	887.07	
2069-093-023	3970 PRADO DEL MAIZ	The_Oaks_of_Calabasas	887.07	
2069-093-024	3960 PRADO DEL MAIZ	The_Oaks_of_Calabasas	887.07	
2069-093-025	3950 PRADO DEL MAIZ	The_Oaks_of_Calabasas	887.07	
2069-093-026	3940 PRADO DEL MAIZ	The_Oaks_of_Calabasas	887.07	

City of Calabasas
Landscaping Lighting Act Districts No. 22
Fiscal Year 2022/23 Preliminary Assessment Roll
(Sorted by APN)

APN	Situs Address	Zone	Charge	Balloted Charge *
2069-093-027	3930 PRADO DEL MAIZ	The_Oaks_of_Calabasas	887.07	
2069-093-028	3920 PRADO DEL MAIZ	The_Oaks_of_Calabasas	887.07	
2069-094-001	3875 PRADO DEL TRIGO	The_Oaks_of_Calabasas	887.07	
2069-094-002	3865 PRADO DEL TRIGO	The_Oaks_of_Calabasas	887.07	
2069-094-003	3855 PRADO DEL TRIGO	The_Oaks_of_Calabasas	887.07	
2069-094-004	3845 PRADO DEL TRIGO	The_Oaks_of_Calabasas	887.07	
2069-094-005	3835 PRADO DEL TRIGO	The_Oaks_of_Calabasas	887.07	
2069-094-006	3825 PRADO DEL TRIGO	The_Oaks_of_Calabasas	887.07	
2069-094-007	3815 PRADO DEL TRIGO	The_Oaks_of_Calabasas	887.07	
2069-094-008	3805 PRADO DEL TRIGO	The_Oaks_of_Calabasas	887.07	
2069-094-009	3801 PRADO DEL TRIGO	The_Oaks_of_Calabasas	887.07	
2069-094-010	3800 PRADO DEL TRIGO	The_Oaks_of_Calabasas	887.07	
2069-094-011	3810 PRADO DEL TRIGO	The_Oaks_of_Calabasas	887.07	
2069-094-012	3820 PRADO DEL TRIGO	The_Oaks_of_Calabasas	887.07	
2069-094-013	3830 PRADO DEL TRIGO	The_Oaks_of_Calabasas	887.07	
2069-094-014	3840 PRADO DEL TRIGO	The_Oaks_of_Calabasas	887.07	
2069-094-015	3850 PRADO DEL TRIGO	The_Oaks_of_Calabasas	887.07	
2069-094-016	3860 PRADO DEL TRIGO	The_Oaks_of_Calabasas	887.07	
2069-094-017	3870 PRADO DEL TRIGO	The_Oaks_of_Calabasas	887.07	
2069-094-018	3880 PRADO DEL TRIGO	The_Oaks_of_Calabasas	887.07	
2069-095-001	25371 PRADO DE LAS PERAS	The_Oaks_of_Calabasas	887.07	
2069-095-002	25381 PRADO DE LAS PERAS	The_Oaks_of_Calabasas	887.07	
2069-095-003	25391 PRADO DE LAS PERAS	The_Oaks_of_Calabasas	887.07	
2069-095-004	25401 PRADO DE LAS PERAS	The_Oaks_of_Calabasas	887.07	
2069-095-005	25405 PRADO DE LAS PERAS	The_Oaks_of_Calabasas	887.07	
2069-095-006	25415 PRADO DE LAS PERAS	The_Oaks_of_Calabasas	887.07	
2069-095-007	25425 PRADO DE LAS PERAS	The_Oaks_of_Calabasas	887.07	
2069-095-008	25435 PRADO DE LAS PERAS	The_Oaks_of_Calabasas	887.07	
2069-095-009	25445 PRADO DE LAS PERAS	The_Oaks_of_Calabasas	887.07	
2069-095-010	25455 PRADO DE LAS PERAS	The_Oaks_of_Calabasas	887.07	
2069-095-011	25460 PRADO DE LAS PERAS	The_Oaks_of_Calabasas	887.07	
2069-095-012	25458 PRADO DE LAS PERAS	The_Oaks_of_Calabasas	887.07	
2069-095-013	25450 PRADO DE LAS PERAS	The_Oaks_of_Calabasas	887.07	
2069-095-014	25440 PRADO DE LAS PERAS	The_Oaks_of_Calabasas	887.07	
2069-095-015	25430 PRADO DE LAS PERAS	The_Oaks_of_Calabasas	887.07	
2069-095-016	25420 PRADO DE LAS PERAS	The_Oaks_of_Calabasas	887.07	
2069-095-017	25410 PRADO DE LAS PERAS	The_Oaks_of_Calabasas	887.07	
2069-095-018	25400 PRADO DE LAS PERAS	The_Oaks_of_Calabasas	887.07	
2069-095-019	25401 PRADO DE LAS CALABAZAS	The_Oaks_of_Calabasas	887.07	
2069-095-020	25435 PRADO DE LAS CALABAZAS	The_Oaks_of_Calabasas	887.07	
2069-095-021	25445 PRADO DE LAS CALABAZAS	The_Oaks_of_Calabasas	887.07	
2069-095-022	25455 PRADO DE LAS CALABAZAS	The_Oaks_of_Calabasas	887.07	
2069-095-023	25465 PRADO DE LAS CALABAZAS	The_Oaks_of_Calabasas	887.07	
2069-095-024	25469 PRADO DE LAS CALABAZAS	The_Oaks_of_Calabasas	887.07	
2069-095-025	25473 PRADO DE LAS CALABAZAS	The_Oaks_of_Calabasas	887.07	
2069-095-026	25470 PRADO DE LAS CALABAZAS	The_Oaks_of_Calabasas	887.07	
2069-095-027	25460 PRADO DE LAS CALABAZAS	The_Oaks_of_Calabasas	887.07	
2069-095-028	25450 PRADO DE LAS CALABAZAS	The_Oaks_of_Calabasas	887.07	
2069-095-029	25440 PRADO DE LAS CALABAZAS	The_Oaks_of_Calabasas	887.07	
2069-095-030	25430 PRADO DE LAS CALABAZAS	The_Oaks_of_Calabasas	887.07	
2069-095-031	25420 PRADO DE LAS CALABAZAS	The_Oaks_of_Calabasas	887.07	
2069-096-001	3901 PRADO DE LAS FRUTAS	The_Oaks_of_Calabasas	887.07	
2069-096-002	3905 PRADO DE LAS FRUTAS	The_Oaks_of_Calabasas	887.07	
2069-096-003	3915 PRADO DE LAS FRUTAS	The_Oaks_of_Calabasas	887.07	
2069-096-004	3925 PRADO DE LAS FRUTAS	The_Oaks_of_Calabasas	887.07	
2069-096-005	3935 PRADO DE LAS FRUTAS	The_Oaks_of_Calabasas	887.07	

City of Calabasas
Landscaping Lighting Act Districts No. 22
Fiscal Year 2022/23 Preliminary Assessment Roll
(Sorted by APN)

APN	Situs Address	Zone	Charge	Balloted Charge *
2069-096-006	3945 PRADO DE LAS FRUTAS	The_Oaks_of_Calabasas	887.07	
2069-096-007	3955 PRADO DE LAS FRUTAS	The_Oaks_of_Calabasas	887.07	
2069-096-008	3965 PRADO DE LAS FRUTAS	The_Oaks_of_Calabasas	887.07	
2069-096-009	3975 PRADO DE LAS FRUTAS	The_Oaks_of_Calabasas	887.07	
2069-096-010	3985 PRADO DE LAS FRUTAS	The_Oaks_of_Calabasas	887.07	
2069-096-011	3995 PRADO DE LAS FRUTAS	The_Oaks_of_Calabasas	887.07	
2069-096-012	4120 PRADO DE LAS FRUTAS	The_Oaks_of_Calabasas	887.07	
2069-096-013	4010 PRADO DE LAS FRUTAS	The_Oaks_of_Calabasas	887.07	
2069-096-014	4000 PRADO DE LAS FRUTAS	The_Oaks_of_Calabasas	887.07	
2069-096-015	3990 PRADO DE LAS FRUTAS	The_Oaks_of_Calabasas	887.07	
2069-096-016	3980 PRADO DE LAS FRUTAS	The_Oaks_of_Calabasas	887.07	
2069-096-017	3970 PRADO DE LAS FRUTAS	The_Oaks_of_Calabasas	887.07	
2069-096-018	3960 PRADO DE LAS FRUTAS	The_Oaks_of_Calabasas	887.07	
2069-096-019	3950 PRADO DE LAS FRUTAS	The_Oaks_of_Calabasas	887.07	
2069-096-020	3940 PRADO DE LAS FRUTAS	The_Oaks_of_Calabasas	887.07	
2069-096-021	3930 PRADO DE LAS FRUTAS	The_Oaks_of_Calabasas	887.07	
2069-096-022	3920 PRADO DE LAS FRUTAS	The_Oaks_of_Calabasas	887.07	
2069-096-023	3910 PRADO DE LAS FRUTAS	The_Oaks_of_Calabasas	887.07	
2069-096-024	3900 PRADO DE LAS FRUTAS	The_Oaks_of_Calabasas	887.07	
2069-097-001	3810 PRADO DE LAS UVAS	The_Oaks_of_Calabasas	887.07	
2069-097-002	3820 PRADO DE LAS UVAS	The_Oaks_of_Calabasas	887.07	
2069-097-003	3830 PRADO DE LAS UVAS	The_Oaks_of_Calabasas	887.07	
2069-097-004	3840 PRADO DE LAS UVAS	The_Oaks_of_Calabasas	887.07	
2069-097-005	3850 PRADO DE LAS UVAS	The_Oaks_of_Calabasas	887.07	
2069-097-012	3801 PRADO DE LAS UVAS	The_Oaks_of_Calabasas	887.07	
2069-097-013	25325 PRADO DE LAS FRESAS	The_Oaks_of_Calabasas	887.07	
2069-097-014	25335 PRADO DE LAS FRESAS	The_Oaks_of_Calabasas	887.07	
2069-097-015	25354 PRADO DE LAS FRESAS	The_Oaks_of_Calabasas	887.07	
2069-097-016	25344 PRADO DE LAS FRESAS	The_Oaks_of_Calabasas	887.07	
2069-097-017	25334 PRADO DE LAS FRESAS	The_Oaks_of_Calabasas	887.07	
2069-097-018	25324 PRADO DE LAS FRESAS	The_Oaks_of_Calabasas	887.07	
2069-097-025	3855 PRADO DE LAS UVAS	The_Oaks_of_Calabasas	887.07	
2069-097-027	3845 PRADO DE LAS UVAS	The_Oaks_of_Calabasas	887.07	
2069-097-029	3835 PRADO DE LAS UVAS	The_Oaks_of_Calabasas	887.07	
2069-097-031	3825 PRADO DE LAS UVAS	The_Oaks_of_Calabasas	887.07	
2069-097-033	3815 PRADO DE LAS UVAS	The_Oaks_of_Calabasas	887.07	
2069-097-035	3805 PRADO DE LAS UVAS	The_Oaks_of_Calabasas	887.07	
2069-097-037	3865 PRADO DE LA MARIPOSA	The_Oaks_of_Calabasas	887.07	
2069-098-002	25591 PRADO DE LAS BELLOTAS	The_Oaks_of_Calabasas	887.07	
2069-098-003	25581 PRADO DE LAS BELLOTAS	The_Oaks_of_Calabasas	887.07	
2069-098-004	25571 PRADO DE LAS BELLOTAS	The_Oaks_of_Calabasas	887.07	
2069-098-005	25561 PRADO DE LAS BELLOTAS	The_Oaks_of_Calabasas	887.07	
2069-098-006	25541 PRADO DE LAS BELLOTAS	The_Oaks_of_Calabasas	887.07	
2069-098-007	25531 PRADO DE LAS BELLOTAS	The_Oaks_of_Calabasas	887.07	
2069-098-008	25490 PRADO DE LAS BELLOTAS	The_Oaks_of_Calabasas	887.07	
2069-098-009	25500 PRADO DE LAS BELLOTAS	The_Oaks_of_Calabasas	887.07	
2069-098-010	25510 PRADO DE LAS BELLOTAS	The_Oaks_of_Calabasas	887.07	
2069-098-011	25520 PRADO DE LAS BELLOTAS	The_Oaks_of_Calabasas	887.07	
2069-098-012	25530 PRADO DE LAS BELLOTAS	The_Oaks_of_Calabasas	887.07	
2069-098-015	25560 PRADO DE LAS BELLOTAS	The_Oaks_of_Calabasas	887.07	
2069-098-016	25570 PRADO DE LAS BELLOTAS	The_Oaks_of_Calabasas	887.07	
2069-098-017	25580 PRADO DE LAS BELLOTAS	The_Oaks_of_Calabasas	887.07	
2069-098-018	25590 PRADO DE LAS BELLOTAS	The_Oaks_of_Calabasas	887.07	
2069-098-021	3920 PRADO DE VERDE	The_Oaks_of_Calabasas	887.07	
2069-098-022	3930 PRADO DE VERDE	The_Oaks_of_Calabasas	887.07	
2069-098-023	3940 PRADO DE VERDE	The_Oaks_of_Calabasas	887.07	

**City of Calabasas
Landscaping Lighting Act Districts No. 22
Fiscal Year 2022/23 Preliminary Assessment Roll
(Sorted by APN)**

APN	Situs Address	Zone	Charge	Balloted Charge *
2069-098-024	3950 PRADO DE VERDE	The_Oaks_of_Calabasas	887.07	
2069-098-028	3925 PRADO DE VERDE	The_Oaks_of_Calabasas	887.07	
2069-098-029	3915 PRADO DE VERDE	The_Oaks_of_Calabasas	887.07	
2069-098-040	3935 PRADO DE VERDE	The_Oaks_of_Calabasas	887.07	
2069-098-041	3960 PRADO DE VERDE	The_Oaks_of_Calabasas	887.07	
2069-098-042	3945 PRADO DE VERDE	The_Oaks_of_Calabasas	887.07	
2069-098-045	25540 PRADO DE LAS BELLOTAS	The_Oaks_of_Calabasas	887.07	
2069-098-047	25550 PRADO DE LAS BELLOTAS	The_Oaks_of_Calabasas	887.07	
2069-099-001	25599 PRADO DE ORO	The_Oaks_of_Calabasas	887.07	
2069-099-002	25591 PRADO DE ORO	The_Oaks_of_Calabasas	887.07	
2069-099-003	25581 PRADO DE ORO	The_Oaks_of_Calabasas	887.07	
2069-099-004	25571 PRADO DE ORO	The_Oaks_of_Calabasas	887.07	
2069-099-006	25551 PRADO DE ORO	The_Oaks_of_Calabasas	887.07	
2069-099-008	25531 PRADO DE ORO	The_Oaks_of_Calabasas	887.07	
2069-099-009	25521 PRADO DE ORO	The_Oaks_of_Calabasas	887.07	
2069-099-010	25511 PRADO DE ORO	The_Oaks_of_Calabasas	887.07	
2069-099-011	25501 PRADO DE ORO	The_Oaks_of_Calabasas	887.07	
2069-099-012	25498 PRADO DE ORO	The_Oaks_of_Calabasas	887.07	
2069-099-013	25500 PRADO DE ORO	The_Oaks_of_Calabasas	887.07	
2069-099-014	25510 PRADO DE ORO	The_Oaks_of_Calabasas	887.07	
2069-099-015	25520 PRADO DE ORO	The_Oaks_of_Calabasas	887.07	
2069-099-016	25530 PRADO DE ORO	The_Oaks_of_Calabasas	887.07	
2069-099-017	25540 PRADO DE ORO	The_Oaks_of_Calabasas	887.07	
2069-099-018	25550 PRADO DE ORO	The_Oaks_of_Calabasas	887.07	
2069-099-019	25560 PRADO DE ORO	The_Oaks_of_Calabasas	887.07	
2069-099-020	25570 PRADO DE ORO	The_Oaks_of_Calabasas	887.07	
2069-099-021	25580 PRADO DE ORO	The_Oaks_of_Calabasas	887.07	
2069-099-022	25590 PRADO DE ORO	The_Oaks_of_Calabasas	887.07	
2069-099-025	25599 PRADO DE AZUL	The_Oaks_of_Calabasas	887.07	
2069-099-026	25591 PRADO DE AZUL	The_Oaks_of_Calabasas	887.07	
2069-099-027	25581 PRADO DE AZUL	The_Oaks_of_Calabasas	887.07	
2069-099-028	25571 PRADO DE AZUL	The_Oaks_of_Calabasas	887.07	
2069-099-029	25561 PRADO DE AZUL	The_Oaks_of_Calabasas	887.07	
2069-099-030	25560 PRADO DE AZUL	The_Oaks_of_Calabasas	887.07	
2069-099-031	25570 PRADO DE AZUL	The_Oaks_of_Calabasas	887.07	
2069-099-032	25580 PRADO DE AZUL	The_Oaks_of_Calabasas	887.07	
2069-099-033	25590 PRADO DE AZUL	The_Oaks_of_Calabasas	887.07	
2069-099-034	25598 PRADO DE AZUL	The_Oaks_of_Calabasas	887.07	
2069-099-035	25571 PRADO DE AMARILLO	The_Oaks_of_Calabasas	887.07	
2069-099-036	25581 PRADO DE AMARILLO	The_Oaks_of_Calabasas	887.07	
2069-099-037	25591 PRADO DE AMARILLO	The_Oaks_of_Calabasas	887.07	
2069-099-038	25599 PRADO DE AMARILLO	The_Oaks_of_Calabasas	887.07	
2069-099-039	25590 PRADO DE AMARILLO	The_Oaks_of_Calabasas	887.07	
2069-099-040	25580 PRADO DE AMARILLO	The_Oaks_of_Calabasas	887.07	
2069-099-041	25570 PRADO DE AMARILLO	The_Oaks_of_Calabasas	887.07	
2069-099-042	25560 PRADO DE AMARILLO	The_Oaks_of_Calabasas	887.07	
2069-099-043	25550 PRADO DE AMARILLO	The_Oaks_of_Calabasas	887.07	
2069-099-050	25541 PRADO DE ORO	The_Oaks_of_Calabasas	887.07	
2069-099-051	25561 PRADO DE ORO	The_Oaks_of_Calabasas	887.07	
2069-100-001	3768 PRADO DE ORO	The_Oaks_of_Calabasas	887.07	
2069-100-002	3774 PRADO DE ORO	The_Oaks_of_Calabasas	887.07	
2069-100-003	3782 PRADO DE ORO	The_Oaks_of_Calabasas	887.07	
2069-100-004	3790 PRADO DE ORO	The_Oaks_of_Calabasas	887.07	
2069-100-005	25401 PRADO DE ORO	The_Oaks_of_Calabasas	887.07	
2069-100-006	25405 PRADO DE ORO	The_Oaks_of_Calabasas	887.07	
2069-100-007	25411 PRADO DE ORO	The_Oaks_of_Calabasas	887.07	

City of Calabasas
Landscaping Lighting Act Districts No. 22
Fiscal Year 2022/23 Preliminary Assessment Roll
(Sorted by APN)

APN	Situs Address	Zone	Charge	Balloted Charge *
2069-100-008	25421 PRADO DE ORO	The_Oaks_of_Calabasas	887.07	
2069-100-009	25431 PRADO DE ORO	The_Oaks_of_Calabasas	887.07	
2069-100-010	25441 PRADO DE ORO	The_Oaks_of_Calabasas	887.07	
2069-100-011	25451 PRADO DE ORO	The_Oaks_of_Calabasas	887.07	
2069-100-012	25461 PRADO DE ORO	The_Oaks_of_Calabasas	887.07	
2069-100-013	25471 PRADO DE ORO	The_Oaks_of_Calabasas	887.07	
2069-100-014	25481 PRADO DE ORO	The_Oaks_of_Calabasas	887.07	
2069-100-015	25491 PRADO DE ORO	The_Oaks_of_Calabasas	887.07	
2069-100-016	25480 PRADO DE ORO	The_Oaks_of_Calabasas	887.07	
2069-100-017	25470 PRADO DE ORO	The_Oaks_of_Calabasas	887.07	
2069-100-018	25460 PRADO DE ORO	The_Oaks_of_Calabasas	887.07	
2069-100-019	25450 PRADO DE ORO	The_Oaks_of_Calabasas	887.07	
2069-100-020	25440 PRADO DE ORO	The_Oaks_of_Calabasas	887.07	
2069-100-021	25430 PRADO DE ORO	The_Oaks_of_Calabasas	887.07	
2069-100-022	25420 PRADO DE ORO	The_Oaks_of_Calabasas	887.07	
2069-100-023	25410 PRADO DE ORO	The_Oaks_of_Calabasas	887.07	
2069-100-027	25551 PRADO DE AZUL	The_Oaks_of_Calabasas	887.07	
2069-100-028	25541 PRADO DE AZUL	The_Oaks_of_Calabasas	887.07	
2069-100-029	25531 PRADO DE AZUL	The_Oaks_of_Calabasas	887.07	
2069-100-030	25521 PRADO DE AZUL	The_Oaks_of_Calabasas	887.07	
2069-100-031	25511 PRADO DE AZUL	The_Oaks_of_Calabasas	887.07	
2069-100-032	25501 PRADO DE AZUL	The_Oaks_of_Calabasas	887.07	
2069-100-033	25500 PRADO DE AZUL	The_Oaks_of_Calabasas	887.07	
2069-100-034	25510 PRADO DE AZUL	The_Oaks_of_Calabasas	887.07	
2069-100-035	25516 PRADO DE AZUL	The_Oaks_of_Calabasas	887.07	
2069-100-036	25520 PRADO DE AZUL	The_Oaks_of_Calabasas	887.07	
2069-100-037	25530 PRADO DE AZUL	The_Oaks_of_Calabasas	887.07	
2069-100-038	25540 PRADO DE AZUL	The_Oaks_of_Calabasas	887.07	
2069-100-041	25400 PRADO DE LAS FRESAS	The_Oaks_of_Calabasas	887.07	
2069-100-042	25410 PRADO DE AZUL	The_Oaks_of_Calabasas	887.07	
2069-100-043	25420 PRADO DE AZUL	The_Oaks_of_Calabasas	887.07	
2069-100-044	25430 PRADO DE AZUL	The_Oaks_of_Calabasas	887.07	
2069-100-045	25440 PRADO DE AZUL	The_Oaks_of_Calabasas	887.07	
2069-100-046	25450 PRADO DE AZUL	The_Oaks_of_Calabasas	887.07	
2069-100-047	25460 PRADO DE AZUL	The_Oaks_of_Calabasas	887.07	
2069-100-048	3790 PRADO DE FUCSIA	The_Oaks_of_Calabasas	887.07	
2069-100-049	3780 PRADO DE FUCSIA	The_Oaks_of_Calabasas	887.07	
2069-100-050	3781 PRADO DE FUCSIA	The_Oaks_of_Calabasas	887.07	
2069-100-051	25490 PRADO DE AZUL	The_Oaks_of_Calabasas	887.07	
2069-100-052	25491 PRADO DE AZUL	The_Oaks_of_Calabasas	887.07	
2069-100-053	25481 PRADO DE AZUL	The_Oaks_of_Calabasas	887.07	
2069-100-054	25471 PRADO DE AZUL	The_Oaks_of_Calabasas	887.07	
2069-100-055	25461 PRADO DE AZUL	The_Oaks_of_Calabasas	887.07	
2069-100-056	25451 PRADO DE AZUL	The_Oaks_of_Calabasas	887.07	
2069-100-057	25441 PRADO DE AZUL	The_Oaks_of_Calabasas	887.07	
2069-101-001	25300 PRADO DE AMBAR	The_Oaks_of_Calabasas	887.07	
2069-101-002	25310 PRADO DE AMBAR	The_Oaks_of_Calabasas	887.07	
2069-101-003	25320 PRADO DE AMBAR	The_Oaks_of_Calabasas	887.07	
2069-101-004	25330 PRADO DE AMBAR	The_Oaks_of_Calabasas	887.07	
2069-101-005	25340 PRADO DE AMBAR	The_Oaks_of_Calabasas	887.07	
2069-101-006	25301 PRADO DE AMBAR	The_Oaks_of_Calabasas	887.07	
2069-101-007	25311 PRADO DE AMBAR	The_Oaks_of_Calabasas	887.07	
2069-101-008	25321 PRADO DE AMBAR	The_Oaks_of_Calabasas	887.07	
2069-101-009	25331 PRADO DE AMBAR	The_Oaks_of_Calabasas	887.07	
2069-101-010	25341 PRADO DE AMBAR	The_Oaks_of_Calabasas	887.07	
2069-101-011	25351 PRADO DE AMBAR	The_Oaks_of_Calabasas	887.07	

**City of Calabasas
Landscaping Lighting Act Districts No. 22
Fiscal Year 2022/23 Preliminary Assessment Roll
(Sorted by APN)**

APN	Situs Address	Zone	Charge	Balloted Charge *
2069-101-012	25361 PRADO DE AMBAR	The_Oaks_of_Calabasas	887.07	
2069-101-016	25202 PRADO DE ROSADO	The_Oaks_of_Calabasas	887.07	
2069-101-017	25210 PRADO DE ROSADO	The_Oaks_of_Calabasas	887.07	
2069-101-018	25216 PRADO DE ROSADO	The_Oaks_of_Calabasas	887.07	
2069-101-019	25222 PRADO DE ROSADO	The_Oaks_of_Calabasas	887.07	
2069-101-020	25232 PRADO DE ROSADO	The_Oaks_of_Calabasas	887.07	
2069-101-021	25242 PRADO DE ROSADO	The_Oaks_of_Calabasas	887.07	
2069-101-022	25235 PRADO DE ROSADO	The_Oaks_of_Calabasas	887.07	
2069-101-023	25225 PRADO DE ROSADO	The_Oaks_of_Calabasas	887.07	
2069-101-024	25215 PRADO DE ROSADO	The_Oaks_of_Calabasas	887.07	
2069-102-001	25304 PRADO DE NARANJA	The_Oaks_of_Calabasas	887.07	
2069-102-002	25314 PRADO DE NARANJA	The_Oaks_of_Calabasas	887.07	
2069-102-003	25324 PRADO DE NARANJA	The_Oaks_of_Calabasas	887.07	
2069-102-004	25305 PRADO DE NARANJA	The_Oaks_of_Calabasas	887.07	
2069-102-005	25315 PRADO DE NARANJA	The_Oaks_of_Calabasas	887.07	
2069-102-006	25325 PRADO DE NARANJA	The_Oaks_of_Calabasas	887.07	
2069-102-007	25335 PRADO DE NARANJA	The_Oaks_of_Calabasas	887.07	
2069-102-008	25345 PRADO DE NARANJA	The_Oaks_of_Calabasas	887.07	
2069-102-009	25355 PRADO DE NARANJA	The_Oaks_of_Calabasas	887.07	
2069-102-013	25345 PRADO DE LAS FRESAS	The_Oaks_of_Calabasas	887.07	
2069-102-014	25355 PRADO DE LAS FRESAS	The_Oaks_of_Calabasas	887.07	
2069-102-015	25365 PRADO DE LAS FRESAS	The_Oaks_of_Calabasas	887.07	
2069-102-016	25375 PRADO DE LAS FRESAS	The_Oaks_of_Calabasas	887.07	
2069-102-017	25385 PRADO DE LAS FRESAS	The_Oaks_of_Calabasas	887.07	
2069-102-018	25395 PRADO DE LAS FRESAS	The_Oaks_of_Calabasas	887.07	
2069-102-019	25401 PRADO DE LAS FRESAS	The_Oaks_of_Calabasas	887.07	
2069-102-020	25411 PRADO DE LAS FRESAS	The_Oaks_of_Calabasas	887.07	
2069-102-021	25421 PRADO DE LAS FRESAS	The_Oaks_of_Calabasas	887.07	
2069-102-022	25431 PRADO DE LAS FRESAS	The_Oaks_of_Calabasas	887.07	
4455-055-001	24904 PASEO DEL RANCHO	Calabasas_Park_Estates	1,196.30	
4455-055-002	24910 PASEO DEL RANCHO	Calabasas_Park_Estates	1,196.30	
4455-055-003	24920 PASEO DEL RANCHO	Calabasas_Park_Estates	1,196.30	
4455-055-004	24930 PASEO DEL RANCHO	Calabasas_Park_Estates	1,196.30	
4455-055-005	24950 PASEO DEL RANCHO	Calabasas_Park_Estates	1,196.30	
4455-055-006	24960 PASEO DEL RANCHO	Calabasas_Park_Estates	1,196.30	
4455-055-014	24978 PASEO DEL RANCHO	Calabasas_Park_Estates	1,196.30	
4455-055-015	24974 PASEO DEL RANCHO	Calabasas_Park_Estates	1,196.30	
4455-056-008	24846 PASEO DEL RANCHO	Calabasas_Park_Estates	1,196.30	
4455-056-009	24850 PASEO DEL RANCHO	Calabasas_Park_Estates	1,196.30	
4455-056-010	24856 PASEO DEL RANCHO	Calabasas_Park_Estates	1,196.30	
4455-056-011	24862 PASEO DEL RANCHO	Calabasas_Park_Estates	1,196.30	
4455-056-012	24870 PASEO DEL RANCHO	Calabasas_Park_Estates	1,196.30	
4455-056-013	24876 PASEO DEL RANCHO	Calabasas_Park_Estates	1,196.30	
4455-056-014	24882 PASEO DEL RANCHO	Calabasas_Park_Estates	1,196.30	
4455-057-003	3330 CORDOVA DR	Calabasas_Park_Estates	1,196.30	
4455-057-004	3300 CORDOVA DR	Calabasas_Park_Estates	1,196.30	
4455-057-037	3301 VIA VERDE CT	Calabasas_Park_Estates	1,196.30	
4455-057-038	3309 VIA VERDE CT	Calabasas_Park_Estates	1,196.30	
4455-057-039	3315 VIA VERDE CT	Calabasas_Park_Estates	1,196.30	
4455-057-040	3319 VIA VERDE CT	Calabasas_Park_Estates	1,196.30	
4455-057-041	3325 VIA VERDE CT	Calabasas_Park_Estates	1,196.30	
4455-057-042	3331 VIA VERDE CT	Calabasas_Park_Estates	1,196.30	
4455-057-043	3339 VIA VERDE CT	Calabasas_Park_Estates	1,196.30	
4455-057-044	3347 VIA VERDE CT	Calabasas_Park_Estates	1,196.30	
4455-057-046	3391 CORDOVA DR	Calabasas_Park_Estates	1,196.30	
4455-057-047	24812 PASEO DEL RANCHO	Calabasas_Park_Estates	1,196.30	

**City of Calabasas
Landscaping Lighting Act Districts No. 22
Fiscal Year 2022/23 Preliminary Assessment Roll
(Sorted by APN)**

APN	Situs Address	Zone	Charge	Balloted Charge *
4455-057-048	24826 PASEO DEL RANCHO	Calabasas_Park_Estates	1,196.30	
4455-057-050	3331 PASEO DEL SOL	Calabasas_Park_Estates	1,196.30	
4455-057-051	3339 PASEO DEL SOL	Calabasas_Park_Estates	1,196.30	
4455-057-052	3347 PASEO DEL SOL	Calabasas_Park_Estates	1,196.30	
4455-057-053	3355 PASEO DEL SOL	Calabasas_Park_Estates	1,196.30	
4455-057-054	3365 PASEO DEL SOL	Calabasas_Park_Estates	1,196.30	
4455-057-065	3380 CORDOVA DR	Calabasas_Park_Estates	1,196.30	
4455-057-079	3351 CORDOVA DR	Calabasas_Park_Estates	1,196.30	
4455-057-080	3324 VIA VERDE CT	Calabasas_Park_Estates	1,196.30	
4455-057-081	3316 VIA VERDE CT	Calabasas_Park_Estates	1,196.30	
4455-057-082	3308 VIA VERDE CT	Calabasas_Park_Estates	1,196.30	
4455-057-083	3300 VIA VERDE CT	Calabasas_Park_Estates	1,196.30	
4455-057-084	3312 VIA VERDE CT	Calabasas_Park_Estates	1,196.30	
4455-057-086	3371 CORDOVA DR	Calabasas_Park_Estates	1,196.30	
4455-057-087	3355 VIA VERDE CT	Calabasas_Park_Estates	1,196.30	
4455-057-088	3323 PASEO DEL SOL	Calabasas_Park_Estates	1,196.30	
4455-057-089	3420 CORDOVA DR	Calabasas_Park_Estates	1,196.30	
4455-057-090	3400 CORDOVA DR	Calabasas_Park_Estates	1,196.30	
Total:			\$3,385,918.02	
Parcel Count:				3,098

*Balloted Charge is only applicable for Las Villas HOA.

City of Calabasas
Landscaping and Lighting Act Districts No. 24
Fiscal Year 2022/23 Preliminary Assessment Roll
(Sorted by APN)

APN	Situs Address	Zone	Charge
2052-014-016	5311 EDGEWARE DR	Saratoga_Hills	\$55.41
2052-014-017	5301 EDGEWARE DR	Saratoga_Hills	55.41
2052-014-018	5265 EDGEWARE DR	Saratoga_Hills	55.41
2052-014-019	5259 EDGEWARE DR	Saratoga_Hills	55.41
2052-014-020	5251 EDGEWARE DR	Saratoga_Hills	55.41
2052-014-021	5243 EDGEWARE DR	Saratoga_Hills	55.41
2052-014-022	5235 EDGEWARE DR	Saratoga_Hills	55.41
2052-014-023	5227 EDGEWARE DR	Saratoga_Hills	55.41
2052-014-024	5221 EDGEWARE DR	Saratoga_Hills	55.41
2052-014-025	5213 EDGEWARE DR	Saratoga_Hills	55.41
2052-014-026	5207 EDGEWARE DR	Saratoga_Hills	55.41
2052-014-027	5200 CANGAS DR	Saratoga_Hills	55.41
2052-014-028	5214 CANGAS DR	Saratoga_Hills	55.41
2052-014-029	5222 CANGAS DR	Saratoga_Hills	55.41
2052-014-030	5230 CANGAS DR	Saratoga_Hills	55.41
2052-014-031	5236 CANGAS DR	Saratoga_Hills	55.41
2052-014-032	5244 CANGAS DR	Saratoga_Hills	55.41
2052-014-033	5254 CANGAS DR	Saratoga_Hills	55.41
2052-014-041	5306 CANGAS DR	Saratoga_Hills	55.41
2052-014-042	5316 CANGAS DR	Saratoga_Hills	55.41
2052-014-043	5322 CANGAS DR	Saratoga_Hills	55.41
2052-014-044	5330 CANGAS DR	Saratoga_Hills	55.41
2052-014-045	5340 CANGAS DR	Saratoga_Hills	55.41
2052-014-046	5348 CANGAS DR	Saratoga_Hills	55.41
2052-014-047	5350 CANGAS DR	Saratoga_Hills	55.41
2052-014-048	5323 EDGEWARE DR	Saratoga_Hills	55.41
2052-028-001	26914 HELMOND DR	Saratoga_Ranch	55.41
2052-028-002	26920 HELMOND DR	Saratoga_Ranch	55.41
2052-028-003	26928 HELMOND DR	Saratoga_Ranch	55.41
2052-028-004	26936 HELMOND DR	Saratoga_Ranch	55.41
2052-028-005	26942 HELMOND DR	Saratoga_Ranch	55.41
2052-028-006	26950 HELMOND DR	Saratoga_Ranch	55.41
2052-028-007	26956 HELMOND DR	Saratoga_Ranch	55.41
2052-028-008	26964 HELMOND DR	Saratoga_Ranch	55.41
2052-028-009	26970 HELMOND DR	Saratoga_Ranch	55.41
2052-028-010	26976 HELMOND DR	Saratoga_Ranch	55.41
2052-028-011	27000 HELMOND DR	Saratoga_Ranch	55.41
2052-028-012	27014 HELMOND DR	Saratoga_Ranch	55.41
2052-028-013	27020 HELMOND DR	Saratoga_Ranch	55.41
2052-028-014	5068 LUDGATE DR	Saratoga_Ranch	55.41
2052-028-015	5060 LUDGATE DR	Saratoga_Ranch	55.41
2052-028-016	5054 LUDGATE DR	Saratoga_Ranch	55.41
2052-028-017	5048 LUDGATE DR	Saratoga_Ranch	55.41
2052-028-018	5042 LUDGATE DR	Saratoga_Ranch	55.41
2052-028-019	5034 LUDGATE DR	Saratoga_Ranch	55.41
2052-028-020	5026 LUDGATE DR	Saratoga_Ranch	55.41
2052-028-021	5020 LUDGATE DR	Saratoga_Ranch	55.41
2052-028-022	5012 LUDGATE DR	Saratoga_Ranch	55.41
2052-028-023	5002 LUDGATE DR	Saratoga_Ranch	55.41
2052-028-024	26901 CALAMINE DR	Saratoga_Ranch	55.41
2052-028-025	26909 CALAMINE DR	Saratoga_Ranch	55.41
2052-028-026	26915 CALAMINE DR	Saratoga_Ranch	55.41
2052-028-027	26921 CALAMINE DR	Saratoga_Ranch	55.41
2052-028-028	26927 CALAMINE DR	Saratoga_Ranch	55.41
2052-028-029	26935 CALAMINE DR	Saratoga_Ranch	55.41
2052-028-030	26943 CALAMINE DR	Saratoga_Ranch	55.41

City of Calabasas
Landscaping and Lighting Act Districts No. 24
Fiscal Year 2022/23 Preliminary Assessment Roll
(Sorted by APN)

APN	Situs Address	Zone	Charge
2052-028-031	26949 CALAMINE DR	Saratoga_Ranch	55.41
2052-028-032	26955 CALAMINE DR	Saratoga_Ranch	55.41
2052-028-033	26963 CALAMINE DR	Saratoga_Ranch	55.41
2052-028-034	26967 CALAMINE DR	Saratoga_Ranch	55.41
2052-028-035	5053 AMBRIDGE DR	Saratoga_Ranch	55.41
2052-028-036	5049 AMBRIDGE DR	Saratoga_Ranch	55.41
2052-028-037	5041 AMBRIDGE DR	Saratoga_Ranch	55.41
2052-028-038	5037 AMBRIDGE DR	Saratoga_Ranch	55.41
2052-028-039	5027 AMBRIDGE DR	Saratoga_Ranch	55.41
2052-028-040	5021 AMBRIDGE DR	Saratoga_Ranch	55.41
2052-028-041	5015 AMBRIDGE DR	Saratoga_Ranch	55.41
2052-028-042	5009 AMBRIDGE DR	Saratoga_Ranch	55.41
2052-028-043	5001 AMBRIDGE DR	Saratoga_Ranch	55.41
2052-029-043	5200 EDGEWARE DR	Saratoga_Hills	55.41
2052-029-044	5210 EDGEWARE DR	Saratoga_Hills	55.41
2052-029-045	5216 EDGEWARE DR	Saratoga_Hills	55.41
2052-029-046	5226 EDGEWARE DR	Saratoga_Hills	55.41
2052-029-047	5232 EDGEWARE DR	Saratoga_Hills	55.41
2052-029-048	5238 EDGEWARE DR	Saratoga_Hills	55.41
2052-029-049	5246 EDGEWARE DR	Saratoga_Hills	55.41
2052-029-050	5254 EDGEWARE DR	Saratoga_Hills	55.41
2052-029-051	5260 EDGEWARE DR	Saratoga_Hills	55.41
2052-029-052	5266 EDGEWARE DR	Saratoga_Hills	55.41
2052-029-053	5300 EDGEWARE DR	Saratoga_Hills	55.41
2052-029-054	5306 EDGEWARE DR	Saratoga_Hills	55.41
2052-029-055	5312 EDGEWARE DR	Saratoga_Hills	55.41
2052-029-073	26944 DE BERRY DR	Saratoga_Hills	55.41
2052-029-074	26934 DE BERRY DR	Saratoga_Hills	55.41
2052-029-075	26926 DE BERRY DR	Saratoga_Hills	55.41
2052-029-076	26918 DE BERRY DR	Saratoga_Hills	55.41
2052-029-077	26910 DE BERRY DR	Saratoga_Hills	55.41
2052-029-078	26900 DE BERRY DR	Saratoga_Hills	55.41
2052-029-079	26952 DE BERRY DR	Saratoga_Hills	55.41
2052-029-080	26960 DE BERRY DR	Saratoga_Hills	55.41
2052-029-081	26969 HELMOND DR	Saratoga_Hills	55.41
2052-029-082	26961 HELMOND DR	Saratoga_Hills	55.41
2052-029-083	26955 HELMOND DR	Saratoga_Hills	55.41
2052-029-084	26947 HELMOND DR	Saratoga_Hills	55.41
2052-029-085	26931 HELMOND DR	Saratoga_Hills	55.41
2052-029-086	26925 HELMOND DR	Saratoga_Hills	55.41
2052-029-087	26917 HELMOND DR	Saratoga_Hills	55.41
2052-029-088	26909 HELMOND DR	Saratoga_Hills	55.41
2052-029-089	26939 HELMOND DR	Saratoga_Hills	55.41
2052-030-001	5205 DANTES VIEW DR	Saratoga_Hills	55.41
2052-030-002	27031 DE BERRY DR	Saratoga_Hills	55.41
2052-030-003	27021 DE BERRY DR	Saratoga_Hills	55.41
2052-030-004	27011 DE BERRY DR	Saratoga_Hills	55.41
2052-030-005	27001 DE BERRY DR	Saratoga_Hills	55.41
2052-030-017	5253 AMBRIDGE DR	Saratoga_Hills	55.41
2052-030-018	5245 AMBRIDGE DR	Saratoga_Hills	55.41
2052-030-019	5237 AMBRIDGE DR	Saratoga_Hills	55.41
2052-030-020	5231 AMBRIDGE DR	Saratoga_Hills	55.41
2052-030-021	5223 AMBRIDGE DR	Saratoga_Hills	55.41
2052-030-022	5219 AMBRIDGE DR	Saratoga_Hills	55.41
2052-030-023	5218 DANTES VIEW DR	Saratoga_Hills	55.41
2052-030-024	5222 DANTES VIEW DR	Saratoga_Hills	55.41

City of Calabasas
Landscaping and Lighting Act Districts No. 24
Fiscal Year 2022/23 Preliminary Assessment Roll
(Sorted by APN)

APN	Situs Address	Zone	Charge
2052-030-025	5228 DANTES VIEW DR	Saratoga_Hills	55.41
2052-030-026	5232 DANTES VIEW DR	Saratoga_Hills	55.41
2052-030-027	27096 ESWARD DR	Saratoga_Hills	55.41
2052-030-028	27092 ESWARD DR	Saratoga_Hills	55.41
2052-030-029	27093 ESWARD DR	Saratoga_Hills	55.41
2052-030-030	27097 ESWARD DR	Saratoga_Hills	55.41
2052-030-031	5247 DANTES VIEW DR	Saratoga_Hills	55.41
2052-030-032	5237 DANTES VIEW DR	Saratoga_Hills	55.41
2052-030-033	5227 DANTES VIEW DR	Saratoga_Hills	55.41
2052-030-034	5219 DANTES VIEW DR	Saratoga_Hills	55.41
2052-030-035	5355 AMBRIDGE DR	Saratoga_Hills	55.41
2052-030-036	5345 AMBRIDGE DR	Saratoga_Hills	55.41
2052-030-037	5337 AMBRIDGE DR	Saratoga_Hills	55.41
2052-030-038	5333 AMBRIDGE DR	Saratoga_Hills	55.41
2052-030-039	5325 AMBRIDGE DR	Saratoga_Hills	55.41
2052-030-040	5315 AMBRIDGE DR	Saratoga_Hills	55.41
2052-030-041	5309 AMBRIDGE DR	Saratoga_Hills	55.41
2052-030-042	5305 AMBRIDGE DR	Saratoga_Hills	55.41
2052-030-045	27086 ESWARD DR	Saratoga_Hills	55.41
2052-030-046	27080 ESWARD DR	Saratoga_Hills	55.41
2052-030-047	27076 ESWARD DR	Saratoga_Hills	55.41
2052-030-048	27072 ESWARD DR	Saratoga_Hills	55.41
2052-030-049	27068 ESWARD DR	Saratoga_Hills	55.41
2052-030-050	27064 ESWARD DR	Saratoga_Hills	55.41
2052-030-051	27058 ESWARD DR	Saratoga_Hills	55.41
2052-030-052	27052 ESWARD DR	Saratoga_Hills	55.41
2052-030-053	5301 AMBRIDGE DR	Saratoga_Hills	55.41
2052-031-035	27069 HELMOND DR	Saratoga_Hills	55.41
2052-031-036	27061 HELMOND DR	Saratoga_Hills	55.41
2052-031-037	27051 HELMOND DR	Saratoga_Hills	55.41
2052-031-038	27045 HELMOND DR	Saratoga_Hills	55.41
2052-031-039	27035 HELMOND DR	Saratoga_Hills	55.41
2052-031-040	27029 HELMOND DR	Saratoga_Hills	55.41
2052-031-041	27019 HELMOND DR	Saratoga_Hills	55.41
2052-031-042	27011 HELMOND DR	Saratoga_Hills	55.41
2052-031-043	27001 HELMOND DR	Saratoga_Hills	55.41
2052-031-044	27000 DE BERRY DR	Saratoga_Hills	55.41
2052-031-045	27010 DE BERRY DR	Saratoga_Hills	55.41
2052-031-046	27018 DE BERRY DR	Saratoga_Hills	55.41
2052-031-047	27026 DE BERRY DR	Saratoga_Hills	55.41
2052-031-048	27038 DE BERRY DR	Saratoga_Hills	55.41
2052-031-049	27046 DE BERRY DR	Saratoga_Hills	55.41
2052-031-050	27052 DE BERRY DR	Saratoga_Hills	55.41
2052-031-051	27032 DE BERRY DR	Saratoga_Hills	55.41
2052-032-001	5001 LUDGATE DR	Saratoga_Hills	55.41
2052-032-002	5011 LUDGATE DR	Saratoga_Hills	55.41
2052-032-003	5019 LUDGATE DR	Saratoga_Hills	55.41
2052-032-004	5025 LUDGATE DR	Saratoga_Hills	55.41
2052-032-005	5027 LUDGATE DR	Saratoga_Hills	55.41
2052-032-006	5041 LUDGATE DR	Saratoga_Hills	55.41
2052-032-007	5047 LUDGATE DR	Saratoga_Hills	55.41
2052-032-008	5055 LUDGATE DR	Saratoga_Hills	55.41
2052-032-009	5059 LUDGATE DR	Saratoga_Hills	55.41
2052-032-010	5067 LUDGATE DR	Saratoga_Hills	55.41
2052-032-011	27034 HELMOND DR	Saratoga_Hills	55.41
2052-032-012	27044 HELMOND DR	Saratoga_Hills	55.41

City of Calabasas
Landscaping and Lighting Act Districts No. 24
Fiscal Year 2022/23 Preliminary Assessment Roll
(Sorted by APN)

APN	Situs Address	Zone	Charge
2052-032-013	27050 HELMOND DR	Saratoga_Hills	55.41
2052-032-014	5056 DANTES VIEW DR	Saratoga_Hills	55.41
2052-032-015	5048 DANTES VIEW DR	Saratoga_Hills	55.41
2052-032-016	5040 DANTES VIEW DR	Saratoga_Hills	55.41
2052-032-017	5034 DANTES VIEW DR	Saratoga_Hills	55.41
2052-032-018	5026 DANTES VIEW DR	Saratoga_Hills	55.41
2052-032-019	5020 DANTES VIEW DR	Saratoga_Hills	55.41
2052-032-020	5014 DANTES VIEW DR	Saratoga_Hills	55.41
2052-032-021	5006 DANTES VIEW DR	Saratoga_Hills	55.41
2052-032-022	5002 DANTES VIEW DR	Saratoga_Hills	55.41
2052-032-023	5003 DANTES VIEW DR	Saratoga_Hills	55.41
2052-032-024	5007 DANTES VIEW DR	Saratoga_Hills	55.41
2052-032-025	5015 DANTES VIEW DR	Saratoga_Hills	55.41
2052-032-026	5021 DANTES VIEW DR	Saratoga_Hills	55.41
2052-032-027	5025 DANTES VIEW DR	Saratoga_Hills	55.41
2052-032-028	5033 DANTES VIEW DR	Saratoga_Hills	55.41
2052-032-029	5039 DANTES VIEW DR	Saratoga_Hills	55.41
2052-032-030	5047 DANTES VIEW DR	Saratoga_Hills	55.41
2052-032-031	5055 DANTES VIEW DR	Saratoga_Hills	55.41
2052-032-032	27062 HELMOND DR	Saratoga_Hills	55.41
2052-032-033	27068 HELMOND DR	Saratoga_Hills	55.41
2052-035-001	5320 EDGEWARE DR	Saratoga_Hills	55.41
2052-035-002	5324 EDGEWARE DR	Saratoga_Hills	55.41
2052-035-003	5340 EDGEWARE DR	Saratoga_Hills	55.41
2052-035-004	5350 EDGEWARE DR	Saratoga_Hills	55.41
2052-035-005	5354 EDGEWARE DR	Saratoga_Hills	55.41
2052-035-006	27005 ESWARD DR	Saratoga_Hills	55.41
2052-035-007	27011 ESWARD DR	Saratoga_Hills	55.41
2052-035-008	27017 ESWARD DR	Saratoga_Hills	55.41
2052-035-009	27025 ESWARD DR	Saratoga_Hills	55.41
2052-035-010	27035 ESWARD DR	Saratoga_Hills	55.41
2052-035-011	27041 ESWARD DR	Saratoga_Hills	55.41
2052-035-012	27045 ESWARD DR	Saratoga_Hills	55.41
2052-036-001	5353 CANGAS DR	Saratoga_Hills	55.41
2052-036-002	5347 CANGAS DR	Saratoga_Hills	55.41
2052-036-003	5339 CANGAS DR	Saratoga_Hills	55.41
2052-036-004	5333 CANGAS DR	Saratoga_Hills	55.41
2052-036-005	5325 CANGAS DR	Saratoga_Hills	55.41
2052-036-006	5315 CANGAS DR	Saratoga_Hills	55.41
2052-036-007	5305 CANGAS DR	Saratoga_Hills	55.41
2052-036-008	5255 CANGAS DR	Saratoga_Hills	55.41
2052-036-009	5245 CANGAS DR	Saratoga_Hills	55.41
2052-036-010	5237 CANGAS DR	Saratoga_Hills	55.41
2052-036-011	5231 CANGAS DR	Saratoga_Hills	55.41
2052-036-012	5223 CANGAS DR	Saratoga_Hills	55.41
2052-036-013	5217 CANGAS DR	Saratoga_Hills	55.41
2052-036-014	5209 CANGAS DR	Saratoga_Hills	55.41
2052-036-015	5201 CANGAS DR	Saratoga_Hills	55.41
2052-036-016	5204 AMBRIDGE DR	Saratoga_Hills	55.41
2052-036-017	5218 AMBRIDGE DR	Saratoga_Hills	55.41
2052-036-018	5224 AMBRIDGE DR	Saratoga_Hills	55.41
2052-036-019	5232 AMBRIDGE DR	Saratoga_Hills	55.41
2052-036-020	5240 AMBRIDGE DR	Saratoga_Hills	55.41
2052-036-021	5248 AMBRIDGE DR	Saratoga_Hills	55.41
2052-036-024	5304 AMBRIDGE DR	Saratoga_Hills	55.41
2052-036-025	5308 AMBRIDGE DR	Saratoga_Hills	55.41

City of Calabasas
Landscaping and Lighting Act Districts No. 24
Fiscal Year 2022/23 Preliminary Assessment Roll
(Sorted by APN)

APN	Situs Address	Zone	Charge
2052-036-026	5316 AMBRIDGE DR	Saratoga_Hills	55.41
2052-036-027	5326 AMBRIDGE DR	Saratoga_Hills	55.41
2052-036-028	5334 AMBRIDGE DR	Saratoga_Hills	55.41
2052-036-029	5338 AMBRIDGE DR	Saratoga_Hills	55.41
2052-036-030	5346 AMBRIDGE DR	Saratoga_Hills	55.41
2052-036-031	5356 AMBRIDGE DR	Saratoga_Hills	55.41
2052-036-032	5302 AMBRIDGE DR	Saratoga_Hills	55.41
2052-037-001	27049 ESWARD DR	Saratoga_Hills	55.41
2052-037-002	27053 ESWARD DR	Saratoga_Hills	55.41
2052-037-003	27057 ESWARD DR	Saratoga_Hills	55.41
2052-037-004	27061 ESWARD DR	Saratoga_Hills	55.41
2052-037-005	27065 ESWARD DR	Saratoga_Hills	55.41
2052-037-006	27069 ESWARD DR	Saratoga_Hills	55.41
2052-037-007	27073 ESWARD DR	Saratoga_Hills	55.41
2052-037-008	27077 ESWARD DR	Saratoga_Hills	55.41
2052-037-009	27081 ESWARD DR	Saratoga_Hills	55.41
2052-037-010	27087 ESWARD DR	Saratoga_Hills	55.41
2052-038-001	5002 AMBRIDGE DR	Saratoga_Hills	55.41
2052-038-002	26952 GARRET DR	Saratoga_Hills	55.41
2052-038-003	26946 GARRET DR	Saratoga_Hills	55.41
2052-038-004	26940 GARRET DR	Saratoga_Hills	55.41
2052-038-005	26930 GARRET DR	Saratoga_Hills	55.41
2052-038-006	26926 GARRET DR	Saratoga_Hills	55.41
2052-038-007	26920 GARRET DR	Saratoga_Hills	55.41
2052-038-008	26914 GARRET DR	Saratoga_Hills	55.41
2052-038-009	26910 GARRET DR	Saratoga_Hills	55.41
2052-038-010	26904 GARRET DR	Saratoga_Hills	55.41
2052-038-011	26900 GARRET DR	Saratoga_Hills	55.41
2052-038-012	26901 GARRET DR	Saratoga_Hills	55.41
2052-038-013	26905 GARRET DR	Saratoga_Hills	55.41
2052-038-014	26911 GARRET DR	Saratoga_Hills	55.41
2052-038-015	26915 GARRET DR	Saratoga_Hills	55.41
2052-038-016	26923 GARRET DR	Saratoga_Hills	55.41
2052-038-017	26929 GARRET DR	Saratoga_Hills	55.41
2052-038-018	26935 GARRET DR	Saratoga_Hills	55.41
2052-038-019	26945 GARRET DR	Saratoga_Hills	55.41
2052-038-020	5038 AMBRIDGE DR	Saratoga_Hills	55.41
2052-038-021	26962 CALAMINE DR	Saratoga_Hills	55.41
2052-038-022	26956 CALAMINE DR	Saratoga_Hills	55.41
2052-038-023	26950 CALAMINE DR	Saratoga_Hills	55.41
2052-038-024	26940 CALAMINE DR	Saratoga_Hills	55.41
2052-038-025	26934 CALAMINE DR	Saratoga_Hills	55.41
2052-038-026	26926 CALAMINE DR	Saratoga_Hills	55.41
2052-038-027	26920 CALAMINE DR	Saratoga_Hills	55.41
2052-038-028	26912 CALAMINE DR	Saratoga_Hills	55.41
2052-038-029	26902 CALAMINE DR	Saratoga_Hills	55.41
2063-034-037	3848 LUPINE LN	Archstone_Calabasas	59,348.76
2063-034-038	3909 CEANOTHUS PL	Archstone_Calabasas	40,677.24
2063-034-048	3695 EL ENCANTO DR	Deer_Springs	166.71
2063-034-049	3697 EL ENCANTO DR	Deer_Springs	166.71
2063-034-050	3691 EL ENCANTO DR	Deer_Springs	166.71
2063-034-051	3685 EL ENCANTO DR	Deer_Springs	166.71
2063-034-052	3687 EL ENCANTO DR	Deer_Springs	166.71
2063-034-053	3681 EL ENCANTO DR	Deer_Springs	166.71
2063-034-054	3683 EL ENCANTO DR	Deer_Springs	166.71
2063-034-055	3677 EL ENCANTO DR UNIT 31	Deer_Springs	166.71

City of Calabasas
Landscaping and Lighting Act Districts No. 24
Fiscal Year 2022/23 Preliminary Assessment Roll
(Sorted by APN)

APN	Situs Address	Zone	Charge
2063-034-056	3673 EL ENCANTO DR	Deer_Springs	166.71
2063-034-057	3669 EL ENCANTO DR	Deer_Springs	166.71
2063-034-058	3665 EL ENCANTO DR	Deer_Springs	166.71
2063-034-059	3661 EL ENCANTO DR	Deer_Springs	166.71
2063-034-060	3666 EL ENCANTO DR	Deer_Springs	166.71
2063-034-061	3670 EL ENCANTO DR	Deer_Springs	166.71
2063-034-062	3674 EL ENCANTO DR	Deer_Springs	166.71
2063-034-063	3678 EL ENCANTO DR	Deer_Springs	166.71
2063-034-064	3684 EL ENCANTO DR	Deer_Springs	166.71
2063-034-065	3688 EL ENCANTO DR	Deer_Springs	166.71
2063-034-066	3690 EL ENCANTO DR	Deer_Springs	166.71
2063-034-067	3694 EL ENCANTO DR	Deer_Springs	166.71
2063-034-068	3698 EL ENCANTO DR	Deer_Springs	166.71
2063-034-069	3655 EL ENCANTO DR	Deer_Springs	166.71
2063-034-070	3617 EL ENCANTO DR	Deer_Springs	166.71
2063-034-071	3621 EL ENCANTO DR	Deer_Springs	166.71
2063-034-072	3625 EL ENCANTO DR	Deer_Springs	166.71
2063-034-073	3629 EL ENCANTO DR	Deer_Springs	166.71
2063-034-074	3635 EL ENCANTO DR	Deer_Springs	166.71
2063-034-075	3639 EL ENCANTO DR	Deer_Springs	166.71
2063-034-076	3645 EL ENCANTO DR	Deer_Springs	166.71
2063-034-077	3649 EL ENCANTO DR	Deer_Springs	166.71
2063-034-078	3656 EL ENCANTO DR	Deer_Springs	166.71
2063-034-079	3658 EL ENCANTO DR	Deer_Springs	166.71
2063-034-080	3654 EL ENCANTO DR	Deer_Springs	166.71
2063-034-081	3652 EL ENCANTO DR	Deer_Springs	166.71
2063-034-082	3650 EL ENCANTO DR	Deer_Springs	166.71
2063-034-083	3644 EL ENCANTO DR	Deer_Springs	166.71
2063-034-084	3638 EL ENCANTO DR	Deer_Springs	166.71
2063-034-085	3632 EL ENCANTO DR	Deer_Springs	166.71
2063-034-086	3626 EL ENCANTO DR	Deer_Springs	166.71
2063-034-087	3620 EL ENCANTO DR	Deer_Springs	166.71
2063-034-088	3614 EL ENCANTO DR	Deer_Springs	166.71
2063-034-089	3608 EL ENCANTO DR	Deer_Springs	166.71
2063-034-090	3602 EL ENCANTO DR	Deer_Springs	166.71
2063-038-015	26603 GOLDENROD PL	Lone_Oak	166.71
2063-038-016	26607 GOLDENROD PL	Lone_Oak	166.71
2063-038-017	26611 GOLDENROD PL	Lone_Oak	166.71
2063-038-018	26615 GOLDENROD PL	Lone_Oak	166.71
2063-038-019	26621 GOLDENROD PL	Lone_Oak	166.71
2063-038-020	26625 GOLDENROD PL	Lone_Oak	166.71
2063-038-021	26629 GOLDENROD PL	Lone_Oak	166.71
2063-038-022	3969 POPPYSEED PL	Lone_Oak	166.71
2063-038-023	3963 POPPYSEED PL	Lone_Oak	166.71
2063-038-024	3959 POPPYSEED PL	Lone_Oak	166.71
2063-038-025	3955 POPPYSEED PL	Lone_Oak	166.71
2063-038-026	3949 POPPYSEED PL	Lone_Oak	166.71
2063-038-027	3943 POPPYSEED PL	Lone_Oak	166.71
2063-038-028	3939 POPPYSEED PL	Lone_Oak	166.71
2063-038-029	3935 POPPYSEED PL	Lone_Oak	166.71
2063-038-030	3929 POPPYSEED PL	Lone_Oak	166.71
2063-038-031	3925 POPPYSEED PL	Lone_Oak	166.71
2063-038-032	3919 POPPYSEED PL	Lone_Oak	166.71
2063-038-033	3915 POPPYSEED PL	Lone_Oak	166.71
2063-038-034	3909 POPPYSEED PL	Lone_Oak	166.71
2063-038-035	3903 POPPYSEED PL	Lone_Oak	166.71

City of Calabasas
Landscaping and Lighting Act Districts No. 24
Fiscal Year 2022/23 Preliminary Assessment Roll
(Sorted by APN)

APN	Situs Address	Zone	Charge
2063-038-036	26616 SUNFLOWER CT	Lone_Oak	166.71
2063-038-037	26612 SUNFLOWER CT	Lone_Oak	166.71
2063-038-038	26608 SUNFLOWER CT	Lone_Oak	166.71
2063-038-042	26607 SUNFLOWER CT	Lone_Oak	166.71
2063-038-043	26611 SUNFLOWER CT	Lone_Oak	166.71
2063-038-044	3918 POPPYSEED PL	Lone_Oak	166.71
2063-038-045	3924 POPPYSEED PL	Lone_Oak	166.71
2063-038-046	3928 POPPYSEED PL	Lone_Oak	166.71
2063-038-047	26620 MARIGOLD CT	Lone_Oak	166.71
2063-038-048	26616 MARIGOLD CT	Lone_Oak	166.71
2063-038-049	26612 MARIGOLD CT	Lone_Oak	166.71
2063-038-050	26608 MARIGOLD CT	Lone_Oak	166.71
2063-038-051	26604 MARIGOLD CT	Lone_Oak	166.71
2063-038-054	26607 MARIGOLD CT	Lone_Oak	166.71
2063-038-055	26611 MARIGOLD CT	Lone_Oak	166.71
2063-038-056	26615 MARIGOLD CT	Lone_Oak	166.71
2063-038-057	26619 MARIGOLD CT	Lone_Oak	166.71
2063-038-058	26622 GOLDENROD PL	Lone_Oak	166.71
2063-038-059	26616 GOLDENROD PL	Lone_Oak	166.71
2063-038-060	26612 GOLDENROD PL	Lone_Oak	166.71
2063-038-061	26608 GOLDENROD PL	Lone_Oak	166.71
2063-038-062	26602 GOLDENROD PL	Lone_Oak	166.71
2063-038-068	26600 SUNFLOWER CT	Lone_Oak	166.71
2063-038-069	26603 SUNFLOWER CT	Lone_Oak	166.71
2063-038-071	26600 MARIGOLD CT	Lone_Oak	166.71
2063-038-072	26603 MARIGOLD CT	Lone_Oak	166.71
2063-038-073	26604 SUNFLOWER CT	Lone_Oak	166.71
2063-039-035	3932 LOST SPRINGS DR	Deer_Springs	166.71
2063-039-036	3928 LOST SPRINGS DR	Deer_Springs	166.71
2063-039-037	3924 LOST SPRINGS DR	Deer_Springs	166.71
2063-039-038	3920 LOST SPRINGS DR	Deer_Springs	166.71
2063-039-039	3916 LOST SPRINGS DR	Deer_Springs	166.71
2063-039-040	3912 LOST SPRINGS DR	Deer_Springs	166.71
2063-039-041	3908 LOST SPRINGS DR	Deer_Springs	166.71
2063-039-042	3904 LOST SPRINGS DR	Deer_Springs	166.71
2063-039-043	3900 LOST SPRINGS DR	Deer_Springs	166.71
2063-039-044	3866 LOST SPRINGS DR	Deer_Springs	166.71
2063-039-045	3858 LOST SPRINGS DR	Deer_Springs	166.71
2063-039-046	3854 LOST SPRINGS DR	Deer_Springs	166.71
2063-039-047	3848 LOST SPRINGS DR	Deer_Springs	166.71
2063-039-048	3844 LOST SPRINGS DR	Deer_Springs	166.71
2063-039-049	3840 LOST SPRINGS DR	Deer_Springs	166.71
2063-039-050	3836 LOST SPRINGS DR	Deer_Springs	166.71
2063-039-051	3832 LOST SPRINGS DR	Deer_Springs	166.71
2063-039-052	3826 LOST SPRINGS DR	Deer_Springs	166.71
2063-039-053	3822 LOST SPRINGS DR	Deer_Springs	166.71
2063-039-054	3818 LOST SPRINGS DR	Deer_Springs	166.71
2063-039-055	3814 LOST SPRINGS DR	Deer_Springs	166.71
2063-039-056	3810 LOST SPRINGS DR	Deer_Springs	166.71
2063-039-057	3806 LOST SPRINGS DR	Deer_Springs	166.71
2063-039-058	3802 LOST SPRINGS DR	Deer_Springs	166.71
2063-039-059	3805 LOST SPRINGS DR	Deer_Springs	166.71
2063-039-060	3811 LOST SPRINGS DR	Deer_Springs	166.71
2063-039-061	3815 LOST SPRINGS DR	Deer_Springs	166.71
2063-039-062	3821 LOST SPRINGS DR	Deer_Springs	166.71
2063-039-063	3825 LOST SPRINGS DR	Deer_Springs	166.71

City of Calabasas
Landscaping and Lighting Act Districts No. 24
Fiscal Year 2022/23 Preliminary Assessment Roll
(Sorted by APN)

APN	Situs Address	Zone	Charge
2063-039-064	3831 LOST SPRINGS DR	Deer_Springs	166.71
2063-039-065	3835 LOST SPRINGS DR	Deer_Springs	166.71
2063-039-066	3806 RAVEN CT	Deer_Springs	166.71
2063-039-067	3802 RAVEN CT	Deer_Springs	166.71
2063-039-068	3803 RAVEN CT	Deer_Springs	166.71
2063-039-069	3805 RAVEN CT	Deer_Springs	166.71
2063-039-070	3807 RAVEN CT	Deer_Springs	166.71
2063-039-071	3809 RAVEN CT	Deer_Springs	166.71
2063-039-072	3815 RAVEN CT	Deer_Springs	166.71
2063-039-073	3823 COTTONWOOD GROVE TRL	Deer_Springs	166.71
2063-039-074	3827 COTTONWOOD GROVE TRL	Deer_Springs	166.71
2063-039-075	3831 COTTONWOOD GROVE TRL	Deer_Springs	166.71
2063-039-076	3835 COTTONWOOD GROVE TRL	Deer_Springs	166.71
2063-039-077	3839 COTTONWOOD GROVE TRL	Deer_Springs	166.71
2063-039-078	3843 COTTONWOOD GROVE TRL	Deer_Springs	166.71
2063-039-079	3845 COTTONWOOD GROVE TRL	Deer_Springs	166.71
2063-039-080	3849 COTTONWOOD GROVE TRL	Deer_Springs	166.71
2063-039-081	3855 COTTONWOOD GROVE TRL	Deer_Springs	166.71
2063-039-082	3859 COTTONWOOD GROVE TRL	Deer_Springs	166.71
2063-039-083	3863 COTTONWOOD GROVE TRL	Deer_Springs	166.71
2063-039-084	3867 COTTONWOOD GROVE TRL	Deer_Springs	166.71
2063-039-085	3871 COTTONWOOD GROVE TRL	Deer_Springs	166.71
2063-039-086	3875 COTTONWOOD GROVE TRL	Deer_Springs	166.71
2063-039-087	3868 COTTONWOOD GROVE TRL	Deer_Springs	166.71
2063-039-088	3864 COTTONWOOD GROVE TRL	Deer_Springs	166.71
2063-039-089	3860 COTTONWOOD GROVE TRL	Deer_Springs	166.71
2063-039-090	3856 COTTONWOOD GROVE TRL	Deer_Springs	166.71
2063-039-091	3850 COTTONWOOD GROVE TRL	Deer_Springs	166.71
2063-039-092	3846 COTTONWOOD GROVE TRL	Deer_Springs	166.71
2063-039-093	3840 COTTONWOOD GROVE TRL	Deer_Springs	166.71
2063-039-094	3836 COTTONWOOD GROVE TRL	Deer_Springs	166.71
2063-039-095	3830 COTTONWOOD GROVE TRL	Deer_Springs	166.71
2063-039-096	3818 COTTONWOOD GROVE TRL	Deer_Springs	166.71
2063-039-097	3812 COTTONWOOD GROVE TRL	Deer_Springs	166.71
2063-039-098	3843 LOST SPRINGS DR	Deer_Springs	166.71
2063-039-099	3847 LOST SPRINGS DR	Deer_Springs	166.71
2063-039-100	3855 LOST SPRINGS DR	Deer_Springs	166.71
2063-039-101	3859 LOST SPRINGS DR	Deer_Springs	166.71
2063-039-102	26810 SAGE CT	Deer_Springs	166.71
2063-039-103	26818 SAGE CT	Deer_Springs	166.71
2063-039-104	26821 SAGE CT	Deer_Springs	166.71
2063-039-105	26817 SAGE CT	Deer_Springs	166.71
2063-039-106	26811 SAGE CT	Deer_Springs	166.71
2063-039-107	3903 LOST SPRINGS DR	Deer_Springs	166.71
2063-039-108	3907 LOST SPRINGS DR	Deer_Springs	166.71
2063-039-109	3913 LOST SPRINGS DR	Deer_Springs	166.71
2063-039-110	3917 LOST SPRINGS DR	Deer_Springs	166.71
2063-039-111	26812 CACTUS TRL	Deer_Springs	166.71
2063-039-112	26816 CACTUS TRL	Deer_Springs	166.71
2063-039-113	26820 CACTUS TRL	Deer_Springs	166.71
2063-039-114	26824 CACTUS TRL	Deer_Springs	166.71
2063-039-115	26830 CACTUS TRL	Deer_Springs	166.71
2063-039-116	26839 CACTUS TRL	Deer_Springs	166.71
2063-039-117	26835 CACTUS TRL	Deer_Springs	166.71
2063-039-118	26831 CACTUS TRL	Deer_Springs	166.71
2063-039-119	26827 CACTUS TRL	Deer_Springs	166.71

City of Calabasas
Landscaping and Lighting Act Districts No. 24
Fiscal Year 2022/23 Preliminary Assessment Roll
(Sorted by APN)

APN	Situs Address	Zone	Charge
2063-039-120	26825 CACTUS TRL	Deer_Springs	166.71
2063-039-121	26819 CACTUS TRL	Deer_Springs	166.71
2063-039-122	26815 CACTUS TRL	Deer_Springs	166.71
2063-039-123	26811 CACTUS TRL	Deer_Springs	166.71
2063-039-124	26807 CACTUS TRL	Deer_Springs	166.71
2063-039-125	26803 CACTUS TRL	Deer_Springs	166.71
2064-022-001	4102 LOST SPRINGS DR	Deer_Springs	166.71
2064-022-002	4106 LOST SPRINGS DR	Deer_Springs	166.71
2064-022-003	4110 LOST SPRINGS DR	Deer_Springs	166.71
2064-022-004	4114 LOST SPRINGS DR	Deer_Springs	166.71
2064-022-005	4118 LOST SPRINGS DR	Deer_Springs	166.71
2064-022-006	4122 LOST SPRINGS DR	Deer_Springs	166.71
2064-022-007	4128 LOST SPRINGS DR	Deer_Springs	166.71
2064-022-008	4132 LOST SPRINGS DR	Deer_Springs	166.71
2064-022-009	4136 LOST SPRINGS DR	Deer_Springs	166.71
2064-022-010	4140 LOST SPRINGS DR	Deer_Springs	166.71
2064-022-011	4144 LOST SPRINGS DR	Deer_Springs	166.71
2064-022-012	4202 LOST SPRINGS DR	Deer_Springs	166.71
2064-022-013	4206 LOST SPRINGS DR	Deer_Springs	166.71
2064-022-014	4210 LOST SPRINGS DR	Deer_Springs	166.71
2064-022-015	4214 LOST SPRINGS DR	Deer_Springs	166.71
2064-022-016	4218 LOST SPRINGS DR	Deer_Springs	166.71
2064-022-017	4222 LOST SPRINGS DR	Deer_Springs	166.71
2064-022-018	4226 LOST SPRINGS DR	Deer_Springs	166.71
2064-022-019	4230 LOST SPRINGS DR	Deer_Springs	166.71
2064-022-020	4234 LOST SPRINGS DR	Deer_Springs	166.71
2064-022-021	4238 LOST SPRINGS DR	Deer_Springs	166.71
2064-022-022	4242 LOST SPRINGS DR	Deer_Springs	166.71
2064-022-023	4246 LOST SPRINGS DR	Deer_Springs	166.71
2064-022-024	26801 HOT SPRINGS PL	Deer_Springs	166.71
2064-022-025	26805 HOT SPRINGS PL	Deer_Springs	166.71
2064-022-026	26809 HOT SPRINGS PL	Deer_Springs	166.71
2064-022-027	26811 HOT SPRINGS PL	Deer_Springs	166.71
2064-022-028	26815 HOT SPRINGS PL	Deer_Springs	166.71
2064-022-029	26819 HOT SPRINGS PL	Deer_Springs	166.71
2064-022-030	26823 HOT SPRINGS PL	Deer_Springs	166.71
2064-022-031	26829 HOT SPRINGS PL	Deer_Springs	166.71
2064-022-032	26833 HOT SPRINGS PL	Deer_Springs	166.71
2064-022-033	26837 HOT SPRINGS PL	Deer_Springs	166.71
2064-022-034	26841 HOT SPRINGS PL	Deer_Springs	166.71
2064-022-035	26845 HOT SPRINGS PL	Deer_Springs	166.71
2064-022-036	26851 HOT SPRINGS PL	Deer_Springs	166.71
2064-022-037	26850 HOT SPRINGS PL	Deer_Springs	166.71
2064-022-038	26844 HOT SPRINGS PL	Deer_Springs	166.71
2064-022-039	26838 HOT SPRINGS PL	Deer_Springs	166.71
2064-022-040	26834 HOT SPRINGS PL	Deer_Springs	166.71
2064-022-041	26830 HOT SPRINGS PL	Deer_Springs	166.71
2064-022-042	26903 DEER TRAIL CT	Deer_Springs	166.71
2064-022-043	26907 DEER TRAIL CT	Deer_Springs	166.71
2064-022-044	26913 DEER TRAIL CT	Deer_Springs	166.71
2064-022-045	26915 DEER TRAIL CT	Deer_Springs	166.71
2064-022-046	26919 DEER TRAIL CT	Deer_Springs	166.71
2064-022-049	26914 DEER TRAIL CT	Deer_Springs	166.71
2064-022-050	26912 DEER TRAIL CT	Deer_Springs	166.71
2064-022-051	26906 DEER TRAIL CT	Deer_Springs	166.71
2064-022-052	26902 DEER TRAIL CT	Deer_Springs	166.71

City of Calabasas
Landscaping and Lighting Act Districts No. 24
Fiscal Year 2022/23 Preliminary Assessment Roll
(Sorted by APN)

APN	Situs Address	Zone	Charge
2064-022-053	4125 ARROYO WILLOW LN	Deer_Springs	166.71
2064-022-054	4115 ARROYO WILLOW LN	Deer_Springs	166.71
2064-022-055	4109 ARROYO WILLOW LN	Deer_Springs	166.71
2064-022-056	4103 ARROYO WILLOW LN	Deer_Springs	166.71
2064-022-057	26853 COLD SPRINGS ST	Deer_Springs	166.71
2064-022-058	26857 COLD SPRINGS ST	Deer_Springs	166.71
2064-022-059	26861 COLD SPRINGS ST	Deer_Springs	166.71
2064-022-062	4102 ARROYO WILLOW LN	Deer_Springs	166.71
2064-022-063	4106 ARROYO WILLOW LN	Deer_Springs	166.71
2064-022-064	4110 ARROYO WILLOW LN	Deer_Springs	166.71
2064-022-065	4114 ARROYO WILLOW LN	Deer_Springs	166.71
2064-022-066	4116 ARROYO WILLOW LN	Deer_Springs	166.71
2064-022-067	4120 ARROYO WILLOW LN	Deer_Springs	166.71
2064-022-068	4124 ARROYO WILLOW LN	Deer_Springs	166.71
2064-022-069	4128 ARROYO WILLOW LN	Deer_Springs	166.71
2064-022-070	4132 ARROYO WILLOW LN	Deer_Springs	166.71
2064-022-071	4136 ARROYO WILLOW LN	Deer_Springs	166.71
2064-022-072	4140 ARROYO WILLOW LN	Deer_Springs	166.71
2064-022-073	4144 ARROYO WILLOW LN	Deer_Springs	166.71
2064-022-074	4148 ARROYO WILLOW LN	Deer_Springs	166.71
2064-022-075	4154 ARROYO WILLOW LN	Deer_Springs	166.71
2064-022-076	26818 HOT SPRINGS PL	Deer_Springs	166.71
2064-022-077	26812 HOT SPRINGS PL	Deer_Springs	166.71
2064-022-078	26808 HOT SPRINGS PL	Deer_Springs	166.71
2064-022-079	26802 HOT SPRINGS PL	Deer_Springs	166.71
2064-022-080	4229 LOST SPRINGS DR	Deer_Springs	166.71
2064-022-081	4223 LOST SPRINGS DR	Deer_Springs	166.71
2064-022-082	4219 LOST SPRINGS DR	Deer_Springs	166.71
2064-022-083	4215 LOST SPRINGS DR	Deer_Springs	166.71
2064-022-084	4211 LOST SPRINGS DR	Deer_Springs	166.71
2064-022-085	4207 LOST SPRINGS DR	Deer_Springs	166.71
2064-022-086	4201 LOST SPRINGS DR	Deer_Springs	166.71
2064-022-087	4143 LOST SPRINGS DR	Deer_Springs	166.71
2064-022-088	4139 LOST SPRINGS DR	Deer_Springs	166.71
2064-022-089	4135 LOST SPRINGS DR	Deer_Springs	166.71
2064-022-090	4131 LOST SPRINGS DR	Deer_Springs	166.71
2064-022-091	4125 LOST SPRINGS DR	Deer_Springs	166.71
2064-022-092	4121 LOST SPRINGS DR	Deer_Springs	166.71
2064-022-093	4117 LOST SPRINGS DR	Deer_Springs	166.71
2064-022-094	4113 LOST SPRINGS DR	Deer_Springs	166.71
2064-022-095	26803 COLD SPRINGS ST	Deer_Springs	166.71
2064-022-096	26809 COLD SPRINGS ST	Deer_Springs	166.71
2064-022-097	26815 COLD SPRINGS ST	Deer_Springs	166.71
2064-022-098	26821 COLD SPRINGS ST	Deer_Springs	166.71
2064-022-101	26918 DEER TRAIL CT	Deer_Springs	166.71
2064-022-103	26922 DEER TRAIL CT	Deer_Springs	166.71
2064-022-104	26865 COLD SPRINGS ST	Deer_Springs	166.71
2064-022-105	26869 COLD SPRINGS ST	Deer_Springs	166.71
2064-023-001	26868 COLD SPRINGS ST	Deer_Springs	166.71
2064-023-002	26864 COLD SPRINGS ST	Deer_Springs	166.71
2064-023-003	26860 COLD SPRINGS ST	Deer_Springs	166.71
2064-023-004	26856 COLD SPRINGS ST	Deer_Springs	166.71
2064-023-005	26852 COLD SPRINGS ST	Deer_Springs	166.71
2064-023-006	26848 COLD SPRINGS ST	Deer_Springs	166.71
2064-023-007	26842 COLD SPRINGS ST	Deer_Springs	166.71
2064-023-008	26836 COLD SPRINGS ST	Deer_Springs	166.71

City of Calabasas
Landscaping and Lighting Act Districts No. 24
Fiscal Year 2022/23 Preliminary Assessment Roll
(Sorted by APN)

APN	Situs Address	Zone	Charge
2064-023-009	26832 COLD SPRINGS ST	Deer_Springs	166.71
2064-023-010	26828 COLD SPRINGS ST	Deer_Springs	166.71
2064-023-011	26824 COLD SPRINGS ST	Deer_Springs	166.71
2064-023-012	26820 COLD SPRINGS ST	Deer_Springs	166.71
2064-023-013	26816 COLD SPRINGS ST	Deer_Springs	166.71
2064-023-014	26814 COLD SPRINGS ST	Deer_Springs	166.71
2064-023-015	26810 COLD SPRINGS ST	Deer_Springs	166.71
2064-023-016	26806 COLD SPRINGS ST	Deer_Springs	166.71
2064-023-017	26802 COLD SPRINGS ST	Deer_Springs	166.71
2064-023-018	4040 LOST SPRINGS DR	Deer_Springs	166.71
2064-023-019	4051 COTTONWOOD GROVE TRL	Deer_Springs	166.71
2064-023-020	4043 COTTONWOOD GROVE TRL	Deer_Springs	166.71
2064-023-021	4039 COTTONWOOD GROVE TRL	Deer_Springs	166.71
2064-023-022	4035 COTTONWOOD GROVE TRL	Deer_Springs	166.71
2064-023-023	4031 COTTONWOOD GROVE TRL	Deer_Springs	166.71
2064-023-024	26902 DEERWEED TRL	Deer_Springs	166.71
2064-023-025	26906 DEERWEED TRL	Deer_Springs	166.71
2064-023-026	26910 DEERWEED TRL	Deer_Springs	166.71
2064-023-027	26914 DEERWEED TRL	Deer_Springs	166.71
2064-023-028	26918 DEERWEED TRL	Deer_Springs	166.71
2064-023-029	26922 DEERWEED TRL	Deer_Springs	166.71
2064-023-030	26926 DEERWEED TRL	Deer_Springs	166.71
2064-023-031	26930 DEERWEED TRL	Deer_Springs	166.71
2064-023-032	26934 DEERWEED TRL	Deer_Springs	166.71
2064-023-033	26938 DEERWEED TRL	Deer_Springs	166.71
2064-023-034	26942 DEERWEED TRL	Deer_Springs	166.71
2064-023-035	26946 DEERWEED TRL	Deer_Springs	166.71
2064-023-036	26950 DEERWEED TRL	Deer_Springs	166.71
2064-023-037	26954 DEERWEED TRL	Deer_Springs	166.71
2064-023-038	26955 DEERWEED TRL	Deer_Springs	166.71
2064-023-039	26951 DEERWEED TRL	Deer_Springs	166.71
2064-023-040	26945 DEERWEED TRL	Deer_Springs	166.71
2064-023-041	26939 DEERWEED TRL	Deer_Springs	166.71
2064-023-042	26935 DEERWEED TRL	Deer_Springs	166.71
2064-023-043	26931 DEERWEED TRL	Deer_Springs	166.71
2064-023-044	26925 DEERWEED TRL	Deer_Springs	166.71
2064-023-045	26915 DEERWEED TRL	Deer_Springs	166.71
2064-023-046	4017 COTTONWOOD GROVE TRL	Deer_Springs	166.71
2064-023-047	4011 COTTONWOOD GROVE TRL	Deer_Springs	166.71
2064-023-048	4007 COTTONWOOD GROVE TRL	Deer_Springs	166.71
2064-023-049	4003 COTTONWOOD GROVE TRL	Deer_Springs	166.71
2064-023-050	26913 LOST OAK CT	Deer_Springs	166.71
2064-023-051	26917 LOST OAK CT	Deer_Springs	166.71
2064-023-052	26921 LOST OAK CT	Deer_Springs	166.71
2064-023-053	26925 LOST OAK CT	Deer_Springs	166.71
2064-023-054	26929 LOST OAK CT	Deer_Springs	166.71
2064-023-055	26933 LOST OAK CT	Deer_Springs	166.71
2064-023-056	26916 LOST OAK CT	Deer_Springs	166.71
2064-023-057	26910 LOST OAK CT	Deer_Springs	166.71
2064-023-058	3935 COTTONWOOD GROVE TRL	Deer_Springs	166.71
2064-023-059	3931 COTTONWOOD GROVE TRL	Deer_Springs	166.71
2064-023-060	3927 COTTONWOOD GROVE TRL	Deer_Springs	166.71
2064-023-062	3919 COTTONWOOD GROVE TRL	Deer_Springs	166.71
2064-023-063	3915 COTTONWOOD GROVE TRL	Deer_Springs	166.71
2064-023-064	4020 LOST SPRINGS DR	Deer_Springs	166.71
2064-023-065	4024 LOST SPRINGS DR	Deer_Springs	166.71

City of Calabasas
Landscaping and Lighting Act Districts No. 24
Fiscal Year 2022/23 Preliminary Assessment Roll
(Sorted by APN)

APN	Situs Address	Zone	Charge
2064-023-066	4030 LOST SPRINGS DR	Deer_Springs	166.71
2064-023-067	4034 LOST SPRINGS DR	Deer_Springs	166.71
2064-023-068	4038 LOST SPRINGS DR	Deer_Springs	166.71
2064-023-071	3923 COTTONWOOD GROVE TRL	Deer_Springs	166.71
2064-025-003	4240 LOST HILLS RD NO 101	Steeplechase	166.71
2064-025-004	4240 LOST HILLS RD NO 102	Steeplechase	166.71
2064-025-005	4240 LOST HILLS RD NO 103	Steeplechase	166.71
2064-025-006	4240 LOST HILLS RD NO 104	Steeplechase	166.71
2064-025-007	4240 LOST HILLS RD NO 105	Steeplechase	166.71
2064-025-009	4240 LOST HILLS RD NO 107	Steeplechase	166.71
2064-025-010	4240 LOST HILLS RD NO 108	Steeplechase	166.71
2064-025-011	4240 LOST HILLS RD NO 201	Steeplechase	166.71
2064-025-012	4240 LOST HILLS RD NO 202	Steeplechase	166.71
2064-025-013	4240 LOST HILLS RD NO 203	Steeplechase	166.71
2064-025-014	4240 LOST HILLS RD NO 204	Steeplechase	166.71
2064-025-015	4240 LOST HILLS RD NO 205	Steeplechase	166.71
2064-025-016	4240 LOST HILLS RD NO 206	Steeplechase	166.71
2064-025-017	4240 LOST HILLS RD NO 301	Steeplechase	166.71
2064-025-018	4240 LOST HILLS RD UNIT 302	Steeplechase	166.71
2064-025-019	4240 LOST HILLS RD UNIT 303	Steeplechase	166.71
2064-025-020	4240 LOST HILLS RD UNIT 304	Steeplechase	166.71
2064-025-021	4240 LOST HILLS RD NO 305	Steeplechase	166.71
2064-025-022	4240 LOST HILLS RD NO 306	Steeplechase	166.71
2064-025-023	4240 LOST HILLS RD NO 307	Steeplechase	166.71
2064-025-024	4240 LOST HILLS RD NO 308	Steeplechase	166.71
2064-025-025	4240 LOST HILLS RD NO 401	Steeplechase	166.71
2064-025-026	4240 LOST HILLS RD NO 402	Steeplechase	166.71
2064-025-027	4240 LOST HILLS RD NO 403	Steeplechase	166.71
2064-025-028	4240 LOST HILLS RD NO 404	Steeplechase	166.71
2064-025-029	4240 LOST HILLS RD NO 405	Steeplechase	166.71
2064-025-030	4240 LOST HILLS RD NO 406	Steeplechase	166.71
2064-025-031	4240 LOST HILLS RD NO 501	Steeplechase	166.71
2064-025-032	4240 LOST HILLS RD NO 502	Steeplechase	166.71
2064-025-034	4240 LOST HILLS RD NO 504	Steeplechase	166.71
2064-025-035	4240 LOST HILLS RD NO 505	Steeplechase	166.71
2064-025-036	4240 LOST HILLS RD NO 506	Steeplechase	166.71
2064-025-037	4240 LOST HILLS RD NO 601	Steeplechase	166.71
2064-025-038	4240 LOST HILLS RD NO 602	Steeplechase	166.71
2064-025-039	4240 LOST HILLS RD NO 603	Steeplechase	166.71
2064-025-040	4240 LOST HILLS RD NO 604	Steeplechase	166.71
2064-025-041	4240 LOST HILLS RD NO 605	Steeplechase	166.71
2064-025-042	4240 LOST HILLS RD NO 606	Steeplechase	166.71
2064-025-043	4240 LOST HILLS RD NO 607	Steeplechase	166.71
2064-025-044	4240 LOST HILLS RD NO 608	Steeplechase	166.71
2064-025-045	4240 LOST HILLS RD UNIT 701	Steeplechase	166.71
2064-025-046	4240 LOST HILLS RD NO 702	Steeplechase	166.71
2064-025-047	4240 LOST HILLS RD NO 703	Steeplechase	166.71
2064-025-048	4240 LOST HILLS RD NO 704	Steeplechase	166.71
2064-025-049	4240 LOST HILLS RD NO 705	Steeplechase	166.71
2064-025-050	4240 LOST HILLS RD NO 706	Steeplechase	166.71
2064-025-051	4240 LOST HILLS RD NO 707	Steeplechase	166.71
2064-025-052	4240 LOST HILLS RD NO 708	Steeplechase	166.71
2064-025-053	4240 LOST HILLS RD NO 801	Steeplechase	166.71
2064-025-054	4240 LOST HILLS RD NO 802	Steeplechase	166.71
2064-025-055	4240 LOST HILLS RD NO 803	Steeplechase	166.71
2064-025-056	4240 LOST HILLS RD NO 804 C	Steeplechase	166.71

City of Calabasas
Landscaping and Lighting Act Districts No. 24
Fiscal Year 2022/23 Preliminary Assessment Roll
(Sorted by APN)

APN	Situs Address	Zone	Charge
2064-025-057	4240 LOST HILLS RD NO 805	Steeplechase	166.71
2064-025-058	4240 LOST HILLS RD NO 806	Steeplechase	166.71
2064-025-059	4240 LOST HILLS RD NO 807	Steeplechase	166.71
2064-025-060	4240 LOST HILLS RD NO 808	Steeplechase	166.71
2064-025-061	4240 LOST HILLS RD NO 901	Steeplechase	166.71
2064-025-062	4240 LOST HILLS RD NO 902	Steeplechase	166.71
2064-025-063	4240 LOST HILLS RD NO 903	Steeplechase	166.71
2064-025-064	4240 LOST HILLS RD NO 904	Steeplechase	166.71
2064-025-065	4240 LOST HILLS RD NO 905	Steeplechase	166.71
2064-025-066	4240 LOST HILLS RD NO 906	Steeplechase	166.71
2064-025-067	4240 LOST HILLS RD NO 907	Steeplechase	166.71
2064-025-068	4240 LOST HILLS RD NO 908	Steeplechase	166.71
2064-025-069	4240 LOST HILLS RD NO 1001	Steeplechase	166.71
2064-025-070	4240 LOST HILLS RD NO 1002	Steeplechase	166.71
2064-025-071	4240 LOST HILLS RD NO 1003	Steeplechase	166.71
2064-025-072	4240 LOST HILLS RD NO 1004	Steeplechase	166.71
2064-025-073	4240 LOST HILLS RD NO 1005	Steeplechase	166.71
2064-025-074	4240 LOST HILLS RD NO 1006	Steeplechase	166.71
2064-025-075	4240 LOST HILLS RD NO 1007	Steeplechase	166.71
2064-025-076	4240 LOST HILLS RD NO 1008	Steeplechase	166.71
2064-025-077	4240 LOST HILLS RD NO 1101	Steeplechase	166.71
2064-025-078	4240 LOST HILLS RD NO 1102	Steeplechase	166.71
2064-025-079	4240 LOST HILLS RD NO 1103	Steeplechase	166.71
2064-025-080	4240 LOST HILLS RD NO 1104	Steeplechase	166.71
2064-025-081	4240 LOST HILLS RD NO 1105	Steeplechase	166.71
2064-025-082	4240 LOST HILLS RD NO 1106	Steeplechase	166.71
2064-025-083	4240 LOST HILLS RD NO 1107	Steeplechase	166.71
2064-025-084	4240 LOST HILLS RD NO 1108	Steeplechase	166.71
2064-025-085	4240 LOST HILLS RD NO 1201	Steeplechase	166.71
2064-025-086	4240 LOST HILLS RD NO 1202	Steeplechase	166.71
2064-025-087	4240 LOST HILLS RD NO 1203	Steeplechase	166.71
2064-025-088	4240 LOST HILLS RD NO 1204	Steeplechase	166.71
2064-025-089	4240 LOST HILLS RD NO 1205	Steeplechase	166.71
2064-025-090	4240 LOST HILLS RD NO 1206	Steeplechase	166.71
2064-025-091	4240 LOST HILLS RD NO 1301	Steeplechase	166.71
2064-025-092	4240 LOST HILLS RD NO 1302	Steeplechase	166.71
2064-025-093	4240 LOST HILLS RD NO 1303	Steeplechase	166.71
2064-025-094	4240 LOST HILLS RD NO 1304	Steeplechase	166.71
2064-025-095	4240 LOST HILLS RD NO 1305	Steeplechase	166.71
2064-025-096	4240 LOST HILLS RD NO 1306	Steeplechase	166.71
2064-025-097	4240 LOST HILLS RD NO 1307	Steeplechase	166.71
2064-025-098	4240 LOST HILLS RD NO 1308	Steeplechase	166.71
2064-025-099	4240 LOST HILLS RD NO 1401	Steeplechase	166.71
2064-025-100	4240 LOST HILLS RD NO 1402	Steeplechase	166.71
2064-025-101	4240 LOST HILLS RD NO 1403	Steeplechase	166.71
2064-025-102	4240 LOST HILLS RD NO 1404	Steeplechase	166.71
2064-025-103	4240 LOST HILLS RD NO 1405	Steeplechase	166.71
2064-025-104	4240 LOST HILLS RD NO 1406	Steeplechase	166.71
2064-025-105	4240 LOST HILLS RD NO 1501	Steeplechase	166.71
2064-025-106	4240 LOST HILLS RD NO 1502	Steeplechase	166.71
2064-025-107	4240 LOST HILLS RD NO 1503	Steeplechase	166.71
2064-025-108	4240 LOST HILLS RD NO 1504	Steeplechase	166.71
2064-025-109	4240 LOST HILLS RD NO 1505	Steeplechase	166.71
2064-025-110	4240 LOST HILLS RD NO 1506	Steeplechase	166.71
2064-025-111	4240 LOST HILLS RD NO 1601	Steeplechase	166.71
2064-025-112	4240 LOST HILLS RD NO 1602	Steeplechase	166.71

City of Calabasas
Landscaping and Lighting Act Districts No. 24
Fiscal Year 2022/23 Preliminary Assessment Roll
(Sorted by APN)

APN	Situs Address	Zone	Charge
2064-025-113	4240 LOST HILLS RD NO 1603	Steeplechase	166.71
2064-025-114	4240 LOST HILLS RD NO 1604	Steeplechase	166.71
2064-025-115	4240 LOST HILLS RD NO 1605	Steeplechase	166.71
2064-025-116	4240 LOST HILLS RD NO 1606	Steeplechase	166.71
2064-025-117	4240 LOST HILLS RD NO 1701	Steeplechase	166.71
2064-025-118	4240 LOST HILLS RD NO 1702	Steeplechase	166.71
2064-025-119	4240 LOST HILLS RD NO 1703	Steeplechase	166.71
2064-025-120	4240 LOST HILLS RD NO 1704	Steeplechase	166.71
2064-025-121	4240 LOST HILLS RD NO 1705	Steeplechase	166.71
2064-025-122	4240 LOST HILLS RD NO 1706	Steeplechase	166.71
2064-025-123	4240 LOST HILLS RD NO 1707	Steeplechase	166.71
2064-025-124	4240 LOST HILLS RD NO 1708	Steeplechase	166.71
2064-025-125	4240 LOST HILLS RD NO 1801	Steeplechase	166.71
2064-025-126	4240 LOST HILLS RD NO 1802	Steeplechase	166.71
2064-025-127	4240 LOST HILLS RD NO 1803	Steeplechase	166.71
2064-025-128	4240 LOST HILLS RD NO 1804	Steeplechase	166.71
2064-025-129	4240 LOST HILLS RD NO 1805	Steeplechase	166.71
2064-025-130	4240 LOST HILLS RD NO 1806	Steeplechase	166.71
2064-025-131	4240 LOST HILLS RD NO 1901	Steeplechase	166.71
2064-025-132	4240 LOST HILLS RD NO 1902	Steeplechase	166.71
2064-025-133	4240 LOST HILLS RD NO 1903	Steeplechase	166.71
2064-025-134	4240 LOST HILLS RD NO 1904	Steeplechase	166.71
2064-025-135	4240 LOST HILLS RD NO 1905	Steeplechase	166.71
2064-025-136	4240 LOST HILLS RD NO 1906	Steeplechase	166.71
2064-025-137	4240 LOST HILLS RD NO 1907	Steeplechase	166.71
2064-025-138	4240 LOST HILLS RD NO 1908	Steeplechase	166.71
2064-025-139	4240 LOST HILLS RD NO 2001	Steeplechase	166.71
2064-025-140	4240 LOST HILLS RD NO 2002	Steeplechase	166.71
2064-025-141	4240 LOST HILLS RD NO 2003	Steeplechase	166.71
2064-025-142	4240 LOST HILLS RD NO 2004	Steeplechase	166.71
2064-025-143	4240 LOST HILLS RD NO 2005	Steeplechase	166.71
2064-025-144	4240 LOST HILLS RD NO 2006	Steeplechase	166.71
2064-025-145	4240 LOST HILLS RD NO 2101	Steeplechase	166.71
2064-025-146	4240 LOST HILLS RD NO 2102	Steeplechase	166.71
2064-025-147	4240 LOST HILLS RD NO 2103	Steeplechase	166.71
2064-025-148	4240 LOST HILLS RD NO 2104	Steeplechase	166.71
2064-025-150	4240 LOST HILLS RD NO 2106	Steeplechase	166.71
2064-025-151	4240 LOST HILLS RD NO 2107	Steeplechase	166.71
2064-025-152	4240 LOST HILLS RD NO 2108	Steeplechase	166.71
2064-025-153	4240 LOST HILLS RD NO 2201	Steeplechase	166.71
2064-025-154	4240 LOST HILLS RD NO 2202	Steeplechase	166.71
2064-025-155	4240 LOST HILLS RD NO 2203	Steeplechase	166.71
2064-025-156	4240 LOST HILLS RD NO 2204	Steeplechase	166.71
2064-025-157	4240 LOST HILLS RD NO 2205	Steeplechase	166.71
2064-025-158	4240 LOST HILLS RD NO 2206	Steeplechase	166.71
2064-025-159	4240 LOST HILLS RD NO 2207	Steeplechase	166.71
2064-025-160	4240 LOST HILLS RD NO 2208	Steeplechase	166.71
2064-025-161	4240 LOST HILLS RD NO 2301	Steeplechase	166.71
2064-025-162	4240 LOST HILLS RD NO 2302	Steeplechase	166.71
2064-025-163	4240 LOST HILLS RD NO 2303	Steeplechase	166.71
2064-025-164	4240 LOST HILLS RD NO 2304	Steeplechase	166.71
2064-025-165	4240 LOST HILLS RD NO 2305	Steeplechase	166.71
2064-025-166	4240 LOST HILLS RD NO 2306	Steeplechase	166.71
2064-025-167	4240 LOST HILLS RD NO 2307	Steeplechase	166.71
2064-025-168	4240 LOST HILLS RD NO 2308	Steeplechase	166.71
2064-025-228	4240 LOST HILLS RD NO 106	Steeplechase	166.71

City of Calabasas
Landscaping and Lighting Act Districts No. 24
Fiscal Year 2022/23 Preliminary Assessment Roll
(Sorted by APN)

APN	Situs Address	Zone	Charge
2064-025-229	4240 LOST HILLS RD 503	Steeplechase	166.71
2064-025-232	4240 LOST HILLS ROAD 2105	Steeplechase	166.71
2064-026-001	3911 COTTONWOOD GROVE TRL	El_Encanto	166.71
2064-026-002	3907 COTTONWOOD GROVE TRL	El_Encanto	166.71
2064-026-003	3903 COTTONWOOD GROVE TRL	El_Encanto	166.71
2064-026-004	3912 COTTONWOOD GROVE TRL	El_Encanto	166.71
2064-026-005	3916 COTTONWOOD GROVE TRL	El_Encanto	166.71
2064-026-006	3920 COTTONWOOD GROVE TRL	El_Encanto	166.71
2064-026-007	3930 COTTONWOOD GROVE TRL	El_Encanto	166.71
2064-026-008	3938 COTTONWOOD GROVE TRL	El_Encanto	166.71
2064-026-009	3944 COTTONWOOD GROVE TRL	El_Encanto	166.71
2064-026-010	4008 COTTONWOOD GROVE TRL	El_Encanto	166.71
2064-026-011	4014 COTTONWOOD GROVE TRL	El_Encanto	166.71
2064-026-012	4020 COTTONWOOD GROVE TRL	El_Encanto	166.71
2064-026-013	4026 COTTONWOOD GROVE TRL	El_Encanto	166.71
2064-026-014	4032 COTTONWOOD GROVE TRL	El_Encanto	166.71
2064-026-015	4036 COTTONWOOD GROVE TRL	El_Encanto	166.71
2064-026-016	4040 COTTONWOOD GROVE TRL	El_Encanto	166.71
2064-026-017	4044 COTTONWOOD GROVE TRL	El_Encanto	166.71
2064-026-018	4050 COTTONWOOD GROVE TRL	El_Encanto	166.71
2064-026-022	26813 LIVE OAK CT	El_Encanto	166.71
2064-026-023	26819 LIVE OAK CT	El_Encanto	166.71
2064-026-024	26823 LIVE OAK CT	El_Encanto	166.71
2064-026-025	26827 LIVE OAK CT	El_Encanto	166.71
2064-026-026	26831 LIVE OAK CT	El_Encanto	166.71
2064-026-028	26828 LIVE OAK CT	El_Encanto	166.71
2064-026-029	26824 LIVE OAK CT	El_Encanto	166.71
2064-026-030	26820 LIVE OAK CT	El_Encanto	166.71
2064-026-031	26814 LIVE OAK CT	El_Encanto	166.71
2064-026-032	26810 LIVE OAK CT	El_Encanto	166.71
2064-026-033	26806 LIVE OAK CT	El_Encanto	166.71
2064-026-034	26802 LIVE OAK CT	El_Encanto	166.71
2064-026-035	3948 LOST SPRINGS DR	El_Encanto	166.71
2064-026-036	3952 LOST SPRINGS DR	El_Encanto	166.71
2064-026-037	3956 LOST SPRINGS DR	El_Encanto	166.71
2064-026-038	3960 LOST SPRINGS DR	El_Encanto	166.71
2064-026-039	4002 LOST SPRINGS DR	El_Encanto	166.71
2064-026-041	4010 LOST SPRINGS DR	El_Encanto	166.71
2064-026-042	4014 LOST SPRINGS DR	El_Encanto	166.71
2064-026-043	4018 LOST SPRINGS DR	El_Encanto	166.71
2064-026-054	26803 LIVE OAK CT	El_Encanto	166.71
2064-026-057	26832 LIVE OAK CT	El_Encanto	166.71
2064-026-058	4006 LOST SPRINGS DR	El_Encanto	166.71
2064-026-059	26811 LIVE OAK CT	El_Encanto	166.71
2064-026-060	26807 LIVE OAK CT	El_Encanto	166.71
2064-027-001	4240 LOST HILLS RD NO 2401	Steeplechase	166.71
2064-027-002	4240 LOST HILLS RD NO 2402	Steeplechase	166.71
2064-027-003	4240 LOST HILLS RD NO 2403	Steeplechase	166.71
2064-027-004	4240 LOST HILLS RD NO 2404	Steeplechase	166.71
2064-027-005	4240 LOST HILLS RD NO 2405	Steeplechase	166.71
2064-027-006	4240 LOST HILLS RD NO 2406	Steeplechase	166.71
2064-027-007	4240 LOST HILLS RD NO 2407	Steeplechase	166.71
2064-027-008	4240 LOST HILLS RD NO 2408	Steeplechase	166.71
2064-027-009	4240 LOST HILLS RD NO 2501	Steeplechase	166.71
2064-027-010	4240 LOST HILLS RD NO 2502	Steeplechase	166.71
2064-027-011	4240 LOST HILLS RD NO 2503	Steeplechase	166.71

City of Calabasas
Landscaping and Lighting Act Districts No. 24
Fiscal Year 2022/23 Preliminary Assessment Roll
(Sorted by APN)

APN	Situs Address	Zone	Charge
2064-027-012	4240 LOST HILLS RD NO 2504	Steeplechase	166.71
2064-027-013	4240 LOST HILLS RD NO 2505	Steeplechase	166.71
2064-027-014	4240 LOST HILLS RD NO 2506	Steeplechase	166.71
2064-027-015	4240 LOST HILLS RD NO 2601	Steeplechase	166.71
2064-027-016	4240 LOST HILLS RD NO 2602	Steeplechase	166.71
2064-027-017	4240 LOST HILLS RD NO 2603	Steeplechase	166.71
2064-027-018	4240 LOST HILLS RD NO 2604	Steeplechase	166.71
2064-027-019	4240 LOST HILLS RD NO 2605	Steeplechase	166.71
2064-027-020	4240 LOST HILLS RD NO 2606	Steeplechase	166.71
2064-027-021	4240 LOST HILLS RD NO 2607	Steeplechase	166.71
2064-027-022	4240 LOST HILLS RD NO 2608	Steeplechase	166.71
2064-027-023	4240 LOST HILLS RD NO 2701	Steeplechase	166.71
2064-027-024	4240 LOST HILLS RD NO 2702	Steeplechase	166.71
2064-027-025	4240 LOST HILLS RD NO 2703	Steeplechase	166.71
2064-027-026	4240 LOST HILLS RD NO 2704	Steeplechase	166.71
2064-027-027	4240 LOST HILLS RD NO 2705	Steeplechase	166.71
2064-027-028	4240 LOST HILLS RD NO 2706	Steeplechase	166.71
2064-027-029	4240 LOST HILLS RD NO 2801	Steeplechase	166.71
2064-027-030	4240 LOST HILLS RD NO 2802	Steeplechase	166.71
2064-027-031	4240 LOST HILLS RD NO 2803	Steeplechase	166.71
2064-027-032	4240 LOST HILLS RD NO 2804	Steeplechase	166.71
2064-027-033	4240 LOST HILLS RD NO 2805	Steeplechase	166.71
2064-027-034	4240 LOST HILLS RD NO 2806	Steeplechase	166.71
2064-027-035	4240 LOST HILLS RD NO 2901	Steeplechase	166.71
2064-027-036	4240 LOST HILLS RD NO 2902	Steeplechase	166.71
2064-027-037	4240 LOST HILLS RD NO 2903	Steeplechase	166.71
2064-027-038	4240 LOST HILLS RD NO 2904	Steeplechase	166.71
2064-027-039	4240 LOST HILLS RD NO 2905	Steeplechase	166.71
2064-027-040	4240 LOST HILLS RD NO 2906	Steeplechase	166.71
2064-027-041	4240 LOST HILLS RD NO 2907	Steeplechase	166.71
2064-027-042	4240 LOST HILLS RD NO 2908	Steeplechase	166.71
2064-027-043	4240 LOST HILLS RD NO 3001	Steeplechase	166.71
2064-027-044	4240 LOST HILLS RD NO 3002	Steeplechase	166.71
2064-027-045	4240 LOST HILLS RD NO 3003	Steeplechase	166.71
2064-027-046	4240 LOST HILLS RD NO 3004	Steeplechase	166.71
2064-027-048	4240 LOST HILLS RD NO 3006	Steeplechase	166.71
2064-027-049	4240 LOST HILLS RD NO 3007	Steeplechase	166.71
2064-027-050	4240 LOST HILLS RD NO 3008	Steeplechase	166.71
2064-027-051	4240 LOST HILLS RD NO 3101	Steeplechase	166.71
2064-027-052	4240 LOST HILLS RD NO 3102	Steeplechase	166.71
2064-027-053	4240 LOST HILLS RD NO 3103	Steeplechase	166.71
2064-027-054	4240 LOST HILLS RD NO 3104	Steeplechase	166.71
2064-027-055	4240 LOST HILLS RD NO 3105	Steeplechase	166.71
2064-027-056	4240 LOST HILLS RD NO 3106	Steeplechase	166.71
2064-027-057	4240 LOST HILLS RD NO 3107	Steeplechase	166.71
2064-027-058	4240 LOST HILLS RD NO 3108	Steeplechase	166.71
2064-027-059	4240 LOST HILLS RD NO 3201	Steeplechase	166.71
2064-027-060	4240 LOST HILLS RD NO 3202	Steeplechase	166.71
2064-027-061	4240 LOST HILLS RD NO 3203	Steeplechase	166.71
2064-027-062	4240 LOST HILLS RD NO 3204	Steeplechase	166.71
2064-027-063	4240 LOST HILLS RD NO 3205	Steeplechase	166.71
2064-027-064	4240 LOST HILLS RD NO 3206	Steeplechase	166.71
2064-027-065	4240 LOST HILLS RD NO 3207	Steeplechase	166.71
2064-027-066	4240 LOST HILLS RD NO 3208	Steeplechase	166.71
2064-027-067	4240 LOST HILLS RD NO 3301	Steeplechase	166.71
2064-027-068	4240 LOST HILLS RD NO 3302	Steeplechase	166.71

City of Calabasas
Landscaping and Lighting Act Districts No. 24
Fiscal Year 2022/23 Preliminary Assessment Roll
(Sorted by APN)

APN	Situs Address	Zone	Charge
2064-027-069	4240 LOST HILLS RD NO 3303	Steeplechase	166.71
2064-027-070	4240 LOST HILLS RD NO 3304	Steeplechase	166.71
2064-027-071	4240 LOST HILLS RD NO 3305	Steeplechase	166.71
2064-027-072	4240 LOST HILLS RD NO 3306	Steeplechase	166.71
2064-027-073	4240 LOST HILLS RD NO 3307	Steeplechase	166.71
2064-027-074	4240 LOST HILLS RD NO 3308	Steeplechase	166.71
2064-027-096	4240 LOST HILLS RD NO 3005	Steeplechase	333.42
2064-028-044	4286 VIA MIRA MONTE	Mira_Monte	166.71
2064-028-045	4272 VIA MIRA MONTE	Mira_Monte	166.71
2064-028-046	4258 VIA MIRA MONTE	Mira_Monte	166.71
2064-028-047	4244 VIA MIRA MONTE	Mira_Monte	166.71
2064-028-048	4230 VIA MIRA MONTE	Mira_Monte	166.71
2064-028-049	4216 VIA MIRA MONTE	Mira_Monte	166.71
2064-028-050	4202 VIA MIRA MONTE	Mira_Monte	166.71
2064-028-051	4186 VIA MIRA MONTE	Mira_Monte	166.71
2064-028-052	4174 VIA MIRA MONTE	Mira_Monte	166.71
2064-028-053	4162 VIA MIRA MONTE	Mira_Monte	166.71
2064-028-054	4150 VIA MIRA MONTE	Mira_Monte	166.71
2064-028-055	4138 VIA MIRA MONTE	Mira_Monte	166.71
2064-028-056	4126 VIA MIRA MONTE	Mira_Monte	166.71
2064-028-057	4114 VIA MIRA MONTE	Mira_Monte	166.71
2064-028-058	4102 VIA MIRA MONTE	Mira_Monte	166.71
2064-028-059	4101 VIA MIRA MONTE	Mira_Monte	166.71
2064-028-060	4109 VIA MIRA MONTE	Mira_Monte	166.71
2064-028-061	4117 VIA MIRA MONTE	Mira_Monte	166.71
2064-028-062	4133 VIA MIRA MONTE	Mira_Monte	166.71
2064-028-063	4125 VIA MIRA MONTE	Mira_Monte	166.71
2064-028-064	4141 VIA MIRA MONTE	Mira_Monte	166.71
2064-028-065	4149 VIA MIRA MONTE	Mira_Monte	166.71
2064-028-066	4157 VIA MIRA MONTE	Mira_Monte	166.71
2064-028-067	4165 VIA MIRA MONTE	Mira_Monte	166.71
2064-028-068	4173 VIA MIRA MONTE	Mira_Monte	166.71
2064-028-069	4181 VIA MIRA MONTE	Mira_Monte	166.71
2064-028-070	4189 VIA MIRA MONTE	Mira_Monte	166.71
2064-028-071	4201 VIA MIRA MONTE	Mira_Monte	166.71
2064-028-072	4215 VIA MIRA MONTE	Mira_Monte	166.71
2064-028-073	4229 VIA MIRA MONTE	Mira_Monte	166.71
2064-028-074	4243 VIA MIRA MONTE	Mira_Monte	166.71
2064-028-075	4257 VIA MIRA MONTE	Mira_Monte	166.71
2064-028-076	4285 VIA MIRA MONTE	Mira_Monte	166.71
2064-028-077	4271 VIA MIRA MONTE	Mira_Monte	166.71
Total:			\$226,015.56
Parcel Count:			937

City of Calabasas
Landscaping and Lighting Act Districts No. 27
Fiscal Year 2022/23 Preliminary Assessment Roll
(Sorted by APN)

APN	Situs Address	Zone	Charge
2052-003-032	5758 LAS VIRGENES RD	Casden_Malibu_Canyon	\$124.67
2052-004-009	26919 ALSACE DR	Mont_Calabasas	2,489.48
2052-004-010	26927 ALSACE DR	Mont_Calabasas	2,489.48
2052-004-011	26939 ALSACE DR	Mont_Calabasas	2,489.48
2052-004-012	26945 ALSACE DR	Mont_Calabasas	2,489.48
2052-004-013	26951 ALSACE DR	Mont_Calabasas	2,489.48
2052-004-014	26963 ALSACE DR	Mont_Calabasas	2,489.48
2052-004-015	26967 ALSACE DR	Mont_Calabasas	2,489.48
2052-004-016	26962 ALSACE DR	Mont_Calabasas	2,489.48
2052-004-017	26950 ALSACE DR	Mont_Calabasas	2,489.48
2052-004-018	5715 CALAIS CT	Mont_Calabasas	2,489.48
2052-004-019	5709 CALAIS CT	Mont_Calabasas	2,489.48
2052-004-020	5701 CALAIS CT	Mont_Calabasas	2,489.48
2052-004-021	5702 CALAIS CT	Mont_Calabasas	2,489.48
2052-004-022	5708 CALAIS CT	Mont_Calabasas	2,489.48
2052-004-023	26938 ALSACE DR	Mont_Calabasas	2,489.48
2052-004-024	26926 ALSACE DR	Mont_Calabasas	2,489.48
2052-004-025	26918 ALSACE DR	Mont_Calabasas	2,489.48
2052-004-026	26906 ALSACE DR	Mont_Calabasas	2,489.48
2052-004-027	26852 ALSACE DR	Mont_Calabasas	2,489.48
2052-004-028	26846 ALSACE DR	Mont_Calabasas	2,489.48
2052-004-029	26838 ALSACE DR	Mont_Calabasas	2,489.48
2052-004-030	26760 ALSACE DR	Mont_Calabasas	2,489.48
2052-004-031	26748 ALSACE DR	Mont_Calabasas	2,489.48
2052-005-026	5489 LAS VIRGENES RD	Las_Virgenes_Village	124.67
2052-005-027	NO SITUS AVAILABLE	Las_Virgenes_Village	124.67
2052-005-034	5657 LAS VIRGENES RD	Las_Virgenes_Village	124.67
2052-005-035	NO SITUS AVAILABLE	Las_Virgenes_Village	124.67
2052-005-036	NO SITUS AVAILABLE	Las_Virgenes_Village	124.67
2052-005-037	5539 LAS VIRGENES RD	Las_Virgenes_Village	124.67
2052-033-016	26507 MONT CALABASAS DR	Mont_Calabasas	2,489.48
2052-033-019	26563 MONT CALABASAS DR	Mont_Calabasas	2,489.48
2052-033-020	26575 MONT CALABASAS DR	Mont_Calabasas	2,489.48
2052-033-021	26603 MONT CALABASAS DR	Mont_Calabasas	2,489.48
2052-033-022	26611 MONT CALABASAS DR	Mont_Calabasas	2,489.48
2052-033-023	26619 MONT CALABASAS DR	Mont_Calabasas	2,489.48
2052-033-024	26625 MONT CALABASAS DR	Mont_Calabasas	2,489.48
2052-033-025	26520 MONT CALABASAS DR	Mont_Calabasas	2,489.48
2052-033-026	26572 MONT CALABASAS DR	Mont_Calabasas	2,489.48
2052-033-027	26608 MONT CALABASAS DR	Mont_Calabasas	2,489.48
2052-033-032	26508 MONT CALABASAS DR	Mont_Calabasas	2,489.48
2052-033-033	26535 ALSACE DR	Mont_Calabasas	2,489.48
2052-033-034	26615 ALSACE DR	Mont_Calabasas	2,489.48
2052-033-035	26631 ALSACE DR	Mont_Calabasas	2,489.48
2052-033-036	26647 ALSACE DR	Mont_Calabasas	2,489.48
2052-033-037	26709 ALSACE DRIVE	Mont_Calabasas	2,489.48
2052-033-038	26722 ALSACE DR	Mont_Calabasas	2,489.48
2052-033-039	26710 ALSACE DR	Mont_Calabasas	2,489.48
2052-033-040	26644 ALSACE DR	Mont_Calabasas	2,489.48
2052-033-041	26632 ALSACE DR	Mont_Calabasas	2,489.48
2052-033-042	26620 ALSACE DR	Mont_Calabasas	2,489.48
2052-033-043	26608 ALSACE DR	Mont_Calabasas	2,489.48
2052-033-044	26526 ALSACE DR	Mont_Calabasas	2,489.48
2052-033-048	26860 MONT CALABASAS DR	Mont_Calabasas	2,489.48
2052-033-049	26846 MONT CALABASAS DR	Mont_Calabasas	2,489.48
2052-033-050	5711 LYON CT	Mont_Calabasas	2,489.48

City of Calabasas
Landscaping and Lighting Act Districts No. 27
Fiscal Year 2022/23 Preliminary Assessment Roll
(Sorted by APN)

APN	Situs Address	Zone	Charge
2052-033-051	5707 LYON CT	Mont_Calabasas	2,489.48
2052-033-055	26740 MONT CALABASAS DR	Mont_Calabasas	2,489.48
2052-033-056	26732 MONT CALABASAS DR	Mont_Calabasas	2,489.48
2052-033-057	26724 MONT CALABASAS DR	Mont_Calabasas	2,489.48
2052-033-058	26712 MONT CALABASAS DR	Mont_Calabasas	2,489.48
2052-033-059	26684 MONT CALABASAS DR	Mont_Calabasas	2,489.48
2052-033-060	26670 MONT CALABASAS DR	Mont_Calabasas	2,489.48
2052-033-061	26648 MONT CALABASAS DR	Mont_Calabasas	2,489.48
2052-033-062	26626 MONT CALABASAS DR	Mont_Calabasas	2,489.48
2052-033-066	5719 LIMOGES CT	Mont_Calabasas	2,489.48
2052-033-067	5711 LIMOGES CT	Mont_Calabasas	2,489.48
2052-033-068	5705 LIMOGES CT	Mont_Calabasas	2,489.48
2052-033-069	5701 LIMOGES CT	Mont_Calabasas	2,489.48
2052-033-070	5702 LIMOGES CT	Mont_Calabasas	2,489.48
2052-033-071	5710 LIMOGES CT	Mont_Calabasas	2,489.48
2052-033-072	5718 LIMOGES CT	Mont_Calabasas	2,489.48
2052-033-075	5704 LYON CT	Mont_Calabasas	2,489.48
2052-033-076	5710 LYON CT	Mont_Calabasas	2,489.48
2052-033-077	5716 LYON CT	Mont_Calabasas	2,489.48
2052-033-079	26545 MONT CALABASAS DR	Mont_Calabasas	2,489.48
2052-033-080	26521 MONT CALABASAS DR	Mont_Calabasas	2,489.48
2052-039-001	5350 LAS VIRGENES RD	Las_Virgenes_Village	124.67
2052-039-002	5352 LAS VIRGENES RD	Las_Virgenes_Village	124.67
2052-039-003	5354 LAS VIRGENES RD	Las_Virgenes_Village	124.67
2052-039-004	5356 LAS VIRGENES RD	Las_Virgenes_Village	124.67
2052-039-005	5360 LAS VIRGENES RD	Las_Virgenes_Village	124.67
2052-039-006	5362 LAS VIRGENES RD	Las_Virgenes_Village	124.67
2052-039-007	5364 LAS VIRGENES RD	Las_Virgenes_Village	124.67
2052-039-008	5366 LAS VIRGENES RD	Las_Virgenes_Village	124.67
2052-039-009	5368 LAS VIRGENES RD	Las_Virgenes_Village	124.67
2052-039-010	5402 LAS VIRGENES RD	Las_Virgenes_Village	124.67
2052-039-011	5404 LAS VIRGENES RD	Las_Virgenes_Village	124.67
2052-039-012	5406 LAS VIRGENES RD	Las_Virgenes_Village	124.67
2052-039-013	5408 LAS VIRGENES RD	Las_Virgenes_Village	124.67
2052-039-014	5410 LAS VIRGENES RD	Las_Virgenes_Village	124.67
2052-039-015	5412 LAS VIRGENES RD	Las_Virgenes_Village	124.67
2052-039-016	26396 W PLATA LN	Las_Virgenes_Village	124.67
2052-039-017	26394 W PLATA LN	Las_Virgenes_Village	124.67
2052-039-018	26392 W PLATA LN	Las_Virgenes_Village	124.67
2052-039-019	26390 W PLATA LN	Las_Virgenes_Village	124.67
2052-039-020	26388 W PLATA LN	Las_Virgenes_Village	124.67
2052-039-021	26386 W PLATA LN	Las_Virgenes_Village	124.67
2052-039-022	26384 W PLATA LN	Las_Virgenes_Village	124.67
2052-039-023	26382 W PLATA LN	Las_Virgenes_Village	124.67
2052-039-024	26380 W PLATA LN	Las_Virgenes_Village	124.67
2052-039-025	26378 W PLATA LN	Las_Virgenes_Village	124.67
2052-039-026	26376 W PLATA LN	Las_Virgenes_Village	124.67
2052-039-027	26374 W PLATA LN	Las_Virgenes_Village	124.67
2052-039-028	26372 W PLATA LN	Las_Virgenes_Village	124.67
2052-039-029	26370 W PLATA LN	Las_Virgenes_Village	124.67
2052-039-030	26368 W PLATA LN	Las_Virgenes_Village	124.67
2052-039-031	26366 W PLATA LN	Las_Virgenes_Village	124.67
2052-039-032	26364 W PLATA LN	Las_Virgenes_Village	124.67
2052-039-033	26362 W PLATA LN	Las_Virgenes_Village	124.67
2052-039-034	26360 W PLATA LN	Las_Virgenes_Village	124.67
2052-039-035	26358 W PLATA LN	Las_Virgenes_Village	124.67

City of Calabasas
Landscaping and Lighting Act Districts No. 27
Fiscal Year 2022/23 Preliminary Assessment Roll
(Sorted by APN)

APN	Situs Address	Zone	Charge
2052-039-036	26350 W PLATA LN	Las_Virgenes_Village	124.67
2052-039-037	26354 W PLATA LN	Las_Virgenes_Village	124.67
2052-039-038	26352 W PLATA LN	Las_Virgenes_Village	124.67
2052-039-039	26350 W PLATA LN	Las_Virgenes_Village	124.67
2052-039-040	26348 W PLATA LN	Las_Virgenes_Village	124.67
2052-039-041	26346 PLATA LN	Las_Virgenes_Village	124.67
2052-039-042	26344 W PLATA LN	Las_Virgenes_Village	124.67
2052-039-043	26342 W PLATA LN	Las_Virgenes_Village	124.67
2052-039-044	26340 W PLATA LN	Las_Virgenes_Village	124.67
2052-039-045	26338 W PLATA LN	Las_Virgenes_Village	124.67
2052-039-046	26336 W PLATA LN	Las_Virgenes_Village	124.67
2052-039-047	26334 W PLATA LN	Las_Virgenes_Village	124.67
2052-039-048	26332 W PLATA LN	Las_Virgenes_Village	124.67
2052-039-049	26330 W PLATA LN	Las_Virgenes_Village	124.67
2052-039-050	26322 W PLATA LN	Las_Virgenes_Village	124.67
2052-039-051	26324 W PLATA LN	Las_Virgenes_Village	124.67
2052-039-052	26326 W PLATA LN	Las_Virgenes_Village	124.67
2052-039-053	26316 W PLATA LN	Las_Virgenes_Village	124.67
2052-039-054	26318 W PLATA LN	Las_Virgenes_Village	124.67
2052-039-055	26320 W PLATA LN	Las_Virgenes_Village	124.67
2052-039-056	26314 W PLATA LN	Las_Virgenes_Village	124.67
2052-039-057	26312 W PLATA LN	Las_Virgenes_Village	124.67
2052-039-058	26310 W PLATA LN	Las_Virgenes_Village	124.67
2052-039-059	26308 W PLATA LN	Las_Virgenes_Village	124.67
2052-039-060	26306 W PLATA LN	Las_Virgenes_Village	124.67
2052-039-061	26304 W PLATA LN	Las_Virgenes_Village	124.67
2052-039-062	26302 W PLATA LN	Las_Virgenes_Village	124.67
2052-039-063	26301 W PLATA LN	Las_Virgenes_Village	124.67
2052-039-064	26303 W PLATA LN	Las_Virgenes_Village	124.67
2052-039-065	26305 W PLATA LN	Las_Virgenes_Village	124.67
2052-039-066	26307 W PLATA LN	Las_Virgenes_Village	124.67
2052-039-067	26309 W PLATA LN	Las_Virgenes_Village	124.67
2052-039-068	26311 W PLATA LN	Las_Virgenes_Village	124.67
2052-039-069	26315 W PLATA LN	Las_Virgenes_Village	124.67
2052-039-070	26317 W PLATA LN	Las_Virgenes_Village	124.67
2052-039-071	26319 W PLATA LN	Las_Virgenes_Village	124.67
2052-039-072	26321 W PLATA LN	Las_Virgenes_Village	124.67
2052-039-073	26323 W PLATA LN	Las_Virgenes_Village	124.67
2052-039-074	26325 W PLATA LN	Las_Virgenes_Village	124.67
2052-039-075	26327 W PLATA LN	Las_Virgenes_Village	124.67
2052-039-076	26324 W BRAVO LN	Las_Virgenes_Village	124.67
2052-039-077	26322 W BRAVO LN	Las_Virgenes_Village	124.67
2052-039-078	26320 W BRAVO LN	Las_Virgenes_Village	124.67
2052-039-079	26318 W BRAVO LN	Las_Virgenes_Village	124.67
2052-039-080	26316 W BRAVO LN	Las_Virgenes_Village	124.67
2052-039-081	26314 W BRAVO LN	Las_Virgenes_Village	124.67
2052-039-082	26312 W BRAVO LN	Las_Virgenes_Village	124.67
2052-039-083	26310 W BRAVO LN	Las_Virgenes_Village	124.67
2052-039-084	26308 W BRAVO LN	Las_Virgenes_Village	124.67
2052-039-085	26306 W BRAVO LN	Las_Virgenes_Village	124.67
2052-039-086	26304 W BRAVO LN	Las_Virgenes_Village	124.67
2052-039-087	26302 W BRAVO LN	Las_Virgenes_Village	124.67
2052-039-088	26301 W BRAVO LN	Las_Virgenes_Village	124.67
2052-039-089	26303 W BRAVO LN	Las_Virgenes_Village	124.67
2052-039-090	26305 W BRAVO LN	Las_Virgenes_Village	124.67
2052-039-091	26307 W BRAVO LN	Las_Virgenes_Village	124.67

City of Calabasas
Landscaping and Lighting Act Districts No. 27
Fiscal Year 2022/23 Preliminary Assessment Roll
(Sorted by APN)

APN	Situs Address	Zone	Charge
2052-039-092	26309 W BRAVO LN	Las_Virgenes_Village	124.67
2052-039-093	26311 W BRAVO LN	Las_Virgenes_Village	124.67
2052-039-094	26315 W BRAVO LN	Las_Virgenes_Village	124.67
2052-039-095	26317 W BRAVO LN	Las_Virgenes_Village	124.67
2052-039-096	26319 W BRAVO LN	Las_Virgenes_Village	124.67
2052-039-097	26321 W BRAVO LN	Las_Virgenes_Village	124.67
2052-039-098	26323 W BRAVO LN	Las_Virgenes_Village	124.67
2052-039-099	26325 W BRAVO LN	Las_Virgenes_Village	124.67
2052-039-100	26327 W BRAVO LN	Las_Virgenes_Village	124.67
2052-039-101	26329 W BRAVO LN	Las_Virgenes_Village	124.67
2052-039-102	5516 LAS VIRGENES RD	Las_Virgenes_Village	124.67
2052-039-103	5518 LAS VIRGENES RD	Las_Virgenes_Village	124.67
2052-039-104	5520 LAS VIRGENES RD	Las_Virgenes_Village	124.67
2052-039-105	5522 LAS VIRGENES RD	Las_Virgenes_Village	124.67
2052-039-106	5524 LAS VIRGENES RD	Las_Virgenes_Village	124.67
2052-039-107	5506 LAS VIRGENES RD	Las_Virgenes_Village	124.67
2052-039-108	5508 LAS VIRGENES RD	Las_Virgenes_Village	124.67
2052-039-109	5510 LAS VIRGENES RD	Las_Virgenes_Village	124.67
2052-039-110	5512 LAS VIRGENES RD	Las_Virgenes_Village	124.67
2052-039-111	5514 LAS VIRGENES RD	Las_Virgenes_Village	124.67
2052-039-112	26337 W BRAVO LN	Las_Virgenes_Village	124.67
2052-039-113	26339 W BRAVO LN	Las_Virgenes_Village	124.67
2052-039-114	26341 W BRAVO LN	Las_Virgenes_Village	124.67
2052-039-115	26343 W BRAVO LN	Las_Virgenes_Village	124.67
2052-039-116	26345 W BRAVO LN	Las_Virgenes_Village	124.67
2052-039-117	5464 LAS VIRGENES RD	Las_Virgenes_Village	124.67
2052-039-118	5462 LAS VIRGENES RD	Las_Virgenes_Village	124.67
2052-039-119	5460 LAS VIRGENES RD	Las_Virgenes_Village	124.67
2052-039-120	26336 W BRAVO LN	Las_Virgenes_Village	124.67
2052-039-121	26334 W BRAVO LN	Las_Virgenes_Village	124.67
2052-039-122	26332 W BRAVO LN	Las_Virgenes_Village	124.67
2052-039-123	26330 W BRAVO LN	Las_Virgenes_Village	124.67
2052-039-124	26328 W BRAVO LN	Las_Virgenes_Village	124.67
2052-039-125	26326 W BRAVO LN	Las_Virgenes_Village	124.67
2052-039-126	5458 LAS VIRGENES RD	Las_Virgenes_Village	124.67
2052-039-127	5456 LAS VIRGENES RD	Las_Virgenes_Village	124.67
2052-039-128	5454 LAS VIRGENES RD	Las_Virgenes_Village	124.67
2052-039-129	5452 LAS VIRGENES RD	Las_Virgenes_Village	124.67
2052-039-130	5450 LAS VIRGENES RD	Las_Virgenes_Village	124.67
2052-039-131	5448 LAS VIRGENES RD	Las_Virgenes_Village	124.67
2052-039-132	5446 LAS VIRGENES RD	Las_Virgenes_Village	124.67
2052-039-133	5444 LAS VIRGENES RD	Las_Virgenes_Village	124.67
2052-039-134	5442 LAS VIRGENES RD	Las_Virgenes_Village	124.67
2052-039-135	5440 LAS VIRGENES RD	Las_Virgenes_Village	124.67
2052-039-136	5438 LAS VIRGENES RD	Las_Virgenes_Village	124.67
2052-039-137	5436 LAS VIRGENES RD	Las_Virgenes_Village	124.67
2052-039-138	5434 LAS VIRGENES RD	Las_Virgenes_Village	124.67
2052-039-139	5432 LAS VIRGENES RD	Las_Virgenes_Village	124.67
2052-039-140	5430 LAS VIRGENES RD	Las_Virgenes_Village	124.67
2052-039-141	5428 LAS VIRGENES RD	Las_Virgenes_Village	124.67
2052-039-142	5426 LAS VIRGENES RD	Las_Virgenes_Village	124.67
2052-039-143	5424 LAS VIRGENES RD	Las_Virgenes_Village	124.67
2052-039-144	5422 LAS VIRGENES RD	Las_Virgenes_Village	124.67
2052-039-145	26357 W PLATA LN	Las_Virgenes_Village	124.67
2052-039-146	26355 W PLATA LN	Las_Virgenes_Village	124.67
2052-039-147	26353 W PLATA LN	Las_Virgenes_Village	124.67

City of Calabasas
Landscaping and Lighting Act Districts No. 27
Fiscal Year 2022/23 Preliminary Assessment Roll
(Sorted by APN)

APN	Situs Address	Zone	Charge
2052-039-148	26351 W PLATA LN	Las_Virgenes_Village	124.67
2052-039-149	26329 W PLATA LN	Las_Virgenes_Village	124.67
2052-039-150	26331 W PLATA LN	Las_Virgenes_Village	124.67
2052-039-151	26333 W PLATA LN	Las_Virgenes_Village	124.67
2052-039-152	26335 W PLATA LN	Las_Virgenes_Village	124.67
2052-039-153	26337 W PLATA LN	Las_Virgenes_Village	124.67
2052-039-154	26339 W PLATA LN	Las_Virgenes_Village	124.67
2052-039-155	26341 W PLATA LN	Las_Virgenes_Village	124.67
2052-039-156	26343 W PLATA LN	Las_Virgenes_Village	124.67
2052-041-001	5618 LAS VIRGENES RD NO 1	Las_Virgenes_Park	124.67
2052-041-002	5618 LAS VIRGENES RD NO 2	Las_Virgenes_Park	124.67
2052-041-003	5620 LAS VIRGENES RD NO 3	Las_Virgenes_Park	124.67
2052-041-004	5622 LAS VIRGENES RD NO 4	Las_Virgenes_Park	124.67
2052-041-005	5622 LAS VIRGENES RD UNIT 5	Las_Virgenes_Park	124.67
2052-041-006	5622 LAS VIRGENES RD NO 6	Las_Virgenes_Park	124.67
2052-041-007	5622 LAS VIRGENES RD 7	Las_Virgenes_Park	124.67
2052-041-008	5622 LAS VIRGENES RD 8	Las_Virgenes_Park	124.67
2052-041-009	5622 LAS VIRGENES RD 9	Las_Virgenes_Park	124.67
2052-041-010	5622 LAS VIRGENES RD 10	Las_Virgenes_Park	124.67
2052-041-011	5622 LAS VIRGENES RD 11	Las_Virgenes_Park	124.67
2052-041-012	5622 LAS VIRGENES RD 12	Las_Virgenes_Park	124.67
2052-041-013	5622 LAS VIRGENES RD 13	Las_Virgenes_Park	124.67
2052-041-014	5624 LAS VIRGENES RD 14	Las_Virgenes_Park	124.67
2052-041-015	5624 LAS VIRGENES RD 15	Las_Virgenes_Park	124.67
2052-041-016	5624 LAS VIRGENES RD 16	Las_Virgenes_Park	124.67
2052-041-017	5624 LAS VIRGENES RD NO 17	Las_Virgenes_Park	124.67
2052-041-018	5624 LAS VIRGENES RD UNIT 18	Las_Virgenes_Park	124.67
2052-041-019	5624 LAS VIRGENES RD 19	Las_Virgenes_Park	124.67
2052-041-020	5624 LAS VIRGENES RD 20	Las_Virgenes_Park	124.67
2052-041-021	5624 LAS VIRGENES RD UNIT 21	Las_Virgenes_Park	124.67
2052-041-022	5624 LAS VIRGENES RD NO 22	Las_Virgenes_Park	124.67
2052-041-023	5624 LAS VIRGENES RD 23	Las_Virgenes_Park	124.67
2052-041-024	5626 LAS VIRGENES RD 24	Las_Virgenes_Park	124.67
2052-041-025	5626 LAS VIRGENES RD 25	Las_Virgenes_Park	124.67
2052-041-026	5626 LAS VIRGENES RD 26	Las_Virgenes_Park	124.67
2052-041-027	5626 LAS VIRGENES RD NO 27	Las_Virgenes_Park	124.67
2052-041-028	5616 LAS VIRGENES RD 28	Las_Virgenes_Park	124.67
2052-041-029	5614 LAS VIRGENES RD 29	Las_Virgenes_Park	124.67
2052-041-030	5614 LAS VIRGENES RD 30	Las_Virgenes_Park	124.67
2052-041-031	5612 LAS VIRGENES RD 31	Las_Virgenes_Park	124.67
2052-041-032	5612 LAS VIRGENES RD 32	Las_Virgenes_Park	124.67
2052-041-033	5612 LAS VIRGENES RD 33	Las_Virgenes_Park	124.67
2052-041-034	5612 LAS VIRGENES RD 34	Las_Virgenes_Park	124.67
2052-041-035	5612 LAS VIRGENES RD 35	Las_Virgenes_Park	124.67
2052-041-036	5612 LAS VIRGENES RD 36	Las_Virgenes_Park	124.67
2052-041-037	5612 LAS VIRGENES RD NO 37	Las_Virgenes_Park	124.67
2052-041-038	5612 LAS VIRGENES RD 38	Las_Virgenes_Park	124.67
2052-041-039	5612 LAS VIRGENES RD 39	Las_Virgenes_Park	124.67
2052-041-040	5612 LAS VIRGENES RD 40	Las_Virgenes_Park	124.67
2052-041-041	5612 LAS VIRGENES RD 41	Las_Virgenes_Park	124.67
2052-041-042	5612 LAS VIRGENES RD 42	Las_Virgenes_Park	124.67
2052-041-043	5610 LAS VIRGENES RD 43	Las_Virgenes_Park	124.67
2052-041-044	5610 LAS VIRGENES RD NO 44	Las_Virgenes_Park	124.67
2052-041-045	5610 LAS VIRGENES RD 45	Las_Virgenes_Park	124.67
2052-041-046	5610 LAS VIRGENES RD 46	Las_Virgenes_Park	124.67
2052-041-047	5610 LAS VIRGENES RD NO 47	Las_Virgenes_Park	124.67

City of Calabasas
Landscaping and Lighting Act Districts No. 27
Fiscal Year 2022/23 Preliminary Assessment Roll
(Sorted by APN)

APN	Situs Address	Zone	Charge
2052-041-048	5610 LAS VIRGENES RD 48	Las_Virgenes_Park	124.67
2052-041-049	5610 LAS VIRGENES RD 49	Las_Virgenes_Park	124.67
2052-041-050	5610 LAS VIRGENES RD 50	Las_Virgenes_Park	124.67
2052-041-051	5608 LAS VIRGENES RD 51	Las_Virgenes_Park	124.67
2052-041-052	5608 LAS VIRGENES RD 52	Las_Virgenes_Park	124.67
2052-041-053	5608 LAS VIRGENES RD 53	Las_Virgenes_Park	124.67
2052-041-054	5608 LAS VIRGENES RD 54	Las_Virgenes_Park	124.67
2052-041-055	5608 LAS VIRGENES RD 55	Las_Virgenes_Park	124.67
2052-041-056	5608 LAS VIRGENES RD NO 56	Las_Virgenes_Park	124.67
2052-041-057	5608 LAS VIRGENES RD NO 57	Las_Virgenes_Park	124.67
2052-041-058	5608 LAS VIRGENES RD NO 58	Las_Virgenes_Park	124.67
2052-041-059	5606 LAS VIRGENES RD NO 59	Las_Virgenes_Park	124.67
2052-041-060	5606 LAS VIRGENES RD 60	Las_Virgenes_Park	124.67
2052-041-061	5606 LAS VIRGENES RD 61	Las_Virgenes_Park	124.67
2052-041-062	5606 LAS VIRGENES RD 62	Las_Virgenes_Park	124.67
2052-041-063	5606 LAS VIRGENES RD 63	Las_Virgenes_Park	124.67
2052-041-064	5606 LAS VIRGENES RD UNIT 64	Las_Virgenes_Park	124.67
2052-041-065	5606 LAS VIRGENES RD UNIT 65	Las_Virgenes_Park	124.67
2052-041-066	5606 LAS VIRGENES RD 66	Las_Virgenes_Park	124.67
2052-041-067	5606 LAS VIRGENES RD 67	Las_Virgenes_Park	124.67
2052-041-068	5606 LAS VIRGENES RD 68	Las_Virgenes_Park	124.67
2052-041-069	5606 LAS VIRGENES RD 69	Las_Virgenes_Park	124.67
2052-041-070	5606 LAS VIRGENES RD UNIT 70	Las_Virgenes_Park	124.67
2052-041-071	5604 LAS VIRGENES RD 71	Las_Virgenes_Park	124.67
2052-041-072	5604 LAS VIRGENES RD 72	Las_Virgenes_Park	124.67
2052-041-073	5604 LAS VIRGENES RD 73	Las_Virgenes_Park	124.67
2052-041-074	5604 LAS VIRGENES RD 74	Las_Virgenes_Park	124.67
2052-041-075	5604 LAS VIRGENES RD 75	Las_Virgenes_Park	124.67
2052-041-076	5604 LAS VIRGENES RD UNIT 76	Las_Virgenes_Park	124.67
2052-041-077	5604 LAS VIRGENES RD 77	Las_Virgenes_Park	124.67
2052-041-078	5602 LAS VIRGENES RD NO 78	Las_Virgenes_Park	124.67
2052-041-079	5602 LAS VIRGENES RD UNIT 79	Las_Virgenes_Park	124.67
2052-041-080	5602 LAS VIRGENES RD 080	Las_Virgenes_Park	124.67
2052-041-081	5602 LAS VIRGENES RD 81	Las_Virgenes_Park	124.67
2052-041-082	5602 LAS VIRGENES RD 82	Las_Virgenes_Park	124.67
2052-041-083	5602 LAS VIRGENES RD 83	Las_Virgenes_Park	124.67
2052-041-084	5602 LAS VIRGENES RD NO 84	Las_Virgenes_Park	124.67
2052-041-085	5540 LAS VIRGENES RD 85	Las_Virgenes_Park	124.67
2052-041-086	5540 LAS VIRGENES RD 86	Las_Virgenes_Park	124.67
2052-041-087	5540 LAS VIRGENES RD 87	Las_Virgenes_Park	124.67
2052-041-088	5540 LAS VIRGENES RD 88	Las_Virgenes_Park	124.67
2052-041-089	5540 LAS VIRGENES RD 89	Las_Virgenes_Park	124.67
2052-041-090	5540 LAS VIRGENES RD 90	Las_Virgenes_Park	124.67
2052-041-091	5540 LAS VIRGENES RD NO 91	Las_Virgenes_Park	124.67
2052-041-092	5542 LAS VIRGENES RD 92	Las_Virgenes_Park	124.67
2052-041-093	5542 LAS VIRGENES RD 93	Las_Virgenes_Park	124.67
2052-041-094	5542 LAS VIRGENES RD NO 94	Las_Virgenes_Park	124.67
2052-041-095	5542 LAS VIRGENES RD 95	Las_Virgenes_Park	124.67
2052-041-096	5542 LAS VIRGENES RD NO 96	Las_Virgenes_Park	124.67
2052-041-097	5542 LAS VIRGENES RD 97	Las_Virgenes_Park	124.67
2052-041-098	5542 LAS VIRGENES RD UNIT 98	Las_Virgenes_Park	124.67
2052-041-099	5544 LAS VIRGENES RD 99	Las_Virgenes_Park	124.67
2052-041-100	5544 LAS VIRGENES RD #100	Las_Virgenes_Park	124.67
2052-041-101	5544 LAS VIRGENES RD 101	Las_Virgenes_Park	124.67
2052-041-102	5544 LAS VIRGENES RD 102	Las_Virgenes_Park	124.67
2052-041-103	5544 LAS VIRGENES RD 103	Las_Virgenes_Park	124.67

City of Calabasas
Landscaping and Lighting Act Districts No. 27
Fiscal Year 2022/23 Preliminary Assessment Roll
(Sorted by APN)

APN	Situs Address	Zone	Charge
2052-041-104	5544 LAS VIRGENES RD 104	Las_Virgenes_Park	124.67
2052-041-105	5544 LAS VIRGENES RD 105	Las_Virgenes_Park	124.67
2052-041-106	5544 LAS VIRGENES RD NO 106	Las_Virgenes_Park	124.67
2052-041-107	5544 LAS VIRGENES RD NO 107	Las_Virgenes_Park	124.67
2052-041-108	5544 LAS VIRGENES RD NO 108	Las_Virgenes_Park	124.67
2052-041-109	5544 LAS VIRGENES RD 109	Las_Virgenes_Park	124.67
2052-041-110	5544 LAS VIRGENES RD 110	Las_Virgenes_Park	124.67
2052-041-111	5532 LAS VIRGENES RD 111	Las_Virgenes_Park	124.67
2052-041-112	5532 LAS VIRGENES RD NO 112	Las_Virgenes_Park	124.67
2052-041-113	5534 LAS VIRGENES RD	Las_Virgenes_Park	124.67
2052-041-114	5534 LAS VIRGENES RD 114	Las_Virgenes_Park	124.67
2052-041-115	5534 LAS VIRGENES RD 115	Las_Virgenes_Park	124.67
2052-041-116	5534 LAS VIRGENES RD 116	Las_Virgenes_Park	124.67
2052-041-117	5534 LAS VIRGENES RD 117	Las_Virgenes_Park	124.67
2052-041-118	5534 LAS VIRGENES RD 118	Las_Virgenes_Park	124.67
2052-041-119	5534 LAS VIRGENES RD 119	Las_Virgenes_Park	124.67
2052-041-120	5534 LAS VIRGENES RD 120	Las_Virgenes_Park	124.67
2052-041-121	5534 LAS VIRGENES RD 121	Las_Virgenes_Park	124.67
2052-041-122	5534 LAS VIRGENES RD NO 122	Las_Virgenes_Park	124.67
2052-041-123	5534 LAS VIRGENES RD UNIT 123	Las_Virgenes_Park	124.67
2052-041-124	5534 LAS VIRGENES RD 124	Las_Virgenes_Park	124.67
2052-041-125	5536 LAS VIRGENES RD 125	Las_Virgenes_Park	124.67
2052-041-126	5536 LAS VIRGENES RD 126	Las_Virgenes_Park	124.67
2052-041-127	5536 LAS VIRGENES RD 127	Las_Virgenes_Park	124.67
2052-041-128	5536 LAS VIRGENES RD 128	Las_Virgenes_Park	124.67
2052-041-129	5536 LAS VIRGENES RD 129	Las_Virgenes_Park	124.67
2052-041-130	5536 LAS VIRGENES RD NO 130	Las_Virgenes_Park	124.67
2052-041-131	5536 LAS VIRGENES RD 131	Las_Virgenes_Park	124.67
2052-041-132	5536 LAS VIRGENES RD 132	Las_Virgenes_Park	124.67
2052-041-133	5536 LAS VIRGENES RD 133	Las_Virgenes_Park	124.67
2052-041-134	5536 LAS VIRGENES RD 134	Las_Virgenes_Park	124.67
2052-041-135	5538 LAS VIRGENES RD 135	Las_Virgenes_Park	124.67
2052-041-136	5538 LAS VIRGENES RD 136	Las_Virgenes_Park	124.67
2052-041-137	5538 LAS VIRGENES RD NO 137	Las_Virgenes_Park	124.67
2052-041-138	5538 LAS VIRGENES RD 138	Las_Virgenes_Park	124.67
2052-041-139	5538 LAS VIRGENES RD 139	Las_Virgenes_Park	124.67
2052-041-140	5538 LAS VIRGENES RD 140	Las_Virgenes_Park	124.67
2052-041-141	5538 LAS VIRGENES RD 141	Las_Virgenes_Park	124.67
2052-041-142	5538 LAS VIRGENES RD 142	Las_Virgenes_Park	124.67
2052-041-143	5538 LAS VIRGENES RD	Las_Virgenes_Park	124.67
2052-041-144	5538 LAS VIRGENES RD 144	Las_Virgenes_Park	124.67
2052-042-001	5758 LAS VIRGENES RD	Casden_Malibu_Canyon	124.67
2052-042-002	5758 LAS VIRGENES RD	Casden_Malibu_Canyon	124.67
2052-044-001	26659 MONT CALABASAS DR	Mont_Calabasas	2,489.48
2052-044-002	26671 MONT CALABASAS DR	Mont_Calabasas	2,489.48
2052-044-003	26683 MONT CALABASAS DR	Mont_Calabasas	2,489.48
2052-044-004	5902 NORMANDY DR	Mont_Calabasas	2,489.48
2052-044-005	5924 NORMANDY DR	Mont_Calabasas	2,489.48
2052-044-006	5930 NORMANDY DR	Mont_Calabasas	2,489.48
2052-044-007	5936 NORMANDY DR	Mont_Calabasas	2,489.48
2052-044-008	5942 NORMANDY DR	Mont_Calabasas	2,489.48
2052-044-009	5941 NORMANDY DR	Mont_Calabasas	2,489.48
2052-044-010	5937 NORMANDY DR	Mont_Calabasas	2,489.48
2052-044-011	5925 NORMANDY DR	Mont_Calabasas	2,489.48
2052-044-012	5919 NORMANDY DR	Mont_Calabasas	2,489.48
2052-044-013	5907 NORMANDY DR	Mont_Calabasas	2,489.48

**City of Calabasas
Landscaping and Lighting Act Districts No. 27
Fiscal Year 2022/23 Preliminary Assessment Roll
(Sorted by APN)**

APN	Situs Address	Zone	Charge
2052-044-014	26755 PROVENCE DR	Mont_Calabasas	2,489.48
2052-044-015	26820 PROVENCE DR	Mont_Calabasas	2,489.48
2052-044-016	26748 PROVENCE DR	Mont_Calabasas	2,489.48
2052-044-017	26722 PROVENCE DR	Mont_Calabasas	2,489.48
2052-044-018	26714 PROVENCE DR	Mont_Calabasas	2,489.48
2052-044-019	26706 PROVENCE DR	Mont_Calabasas	2,489.48
2052-045-001	26717 MONT CALABASAS DR	Mont_Calabasas	2,489.48
2052-045-002	26723 MONT CALABASAS DR	Mont_Calabasas	2,489.48
2052-045-003	26731 MONT CALABASAS DR	Mont_Calabasas	2,489.48
2052-045-004	26743 MONT CALABASAS DR	Mont_Calabasas	2,489.48
2052-045-005	26755 MONT CALABASAS DR	Mont_Calabasas	2,489.48
2052-045-006	26803 MONT CALABASAS DR	Mont_Calabasas	2,489.48
2052-045-007	26817 MONT CALABASAS DR	Mont_Calabasas	2,489.48
2052-045-008	26829 MONT CALABASAS DR	Mont_Calabasas	2,489.48
2052-045-009	26835 MONT CALABASAS DR	Mont_Calabasas	2,489.48
2052-045-010	26843 MONT CALABASAS DR	Mont_Calabasas	2,489.48
2052-045-011	26851 MONT CALABASAS DR	Mont_Calabasas	2,489.48
2052-045-012	26863 MONT CALABASAS DR	Mont_Calabasas	2,489.48
2052-045-013	26873 PROVENCE DR	Mont_Calabasas	2,489.48
2052-045-014	26885 PROVENCE DR	Mont_Calabasas	2,489.48
2052-045-015	26880 PROVENCE DR	Mont_Calabasas	2,489.48
2052-045-016	26872 PROVENCE DR	Mont_Calabasas	2,489.48
2052-045-017	26866 PROVENCE DR	Mont_Calabasas	2,489.48
2052-045-018	26858 PROVENCE DR	Mont_Calabasas	2,489.48
2052-045-019	26850 PROVENCE DR	Mont_Calabasas	2,489.48
2052-045-020	26844 PROVENCE DR	Mont_Calabasas	2,489.48
2052-045-021	26832 PROVENCE DRIVE	Mont_Calabasas	2,489.48
Totals:			\$312,365.83
Parcel Count:			419

City of Calabasas
Landscape and Lighting Act Districts No. 32
Fiscal Year 2022/23 Preliminary Assessment Roll
(Sorted by APN)

APN	Situs Address	Zone	Charge
2064-004-019	26901 AGOURA RD	Single_Parcels	\$2,078.33
2064-004-022	26750 AGOURA RD	Single_Parcels	2,078.33
2064-004-030	26775 MALIBU HILLS RD	Single_Parcels	2,078.33
2064-004-063	4301 LOST HILLS RD	Single_Parcels	2,078.33
2064-004-064	26855 MALIBU HILLS RD	Single_Parcels	2,078.33
2064-004-065	26745 MALIBU HILLS RD	Single_Parcels	2,078.33
2064-004-066	27001 AGOURA RD	Single_Parcels	2,078.33
2064-004-087	26950 AGOURA RD	Single_Parcels	2,078.33
2064-004-088	27030 MALIBU HILLS RD	Single_Parcels	2,078.33
2064-004-094	NO SITUS AVAILABLE	Single_Parcels	2,078.33
2064-004-096	26801 AGOURA RD	Single_Parcels	2,078.33
2064-004-097	26800 AGOURA RD	Single_Parcels	2,078.33
2064-004-099	NO SITUS AVAILABLE	Single_Parcels	2,078.33
2064-004-100	26901 MALIBU HILLS RD	Single_Parcels	2,078.33
2064-004-270	NO SITUS AVAILABLE	Parcel_Splits	1,039.15
2064-004-903	NO SITUS AVAILABLE	Parcel_Splits	1,039.15
2064-004-904	NO SITUS AVAILABLE	Single_Parcels	2,078.33
2064-021-016	26791 AGOURA RD	Parcel_Splits	1,039.15
2064-021-017	26787 AGOURA RD	Parcel_Splits	1,039.15
2064-028-003	4200 SHADOW HILLS RD	Single_Parcels	2,078.33
Total:			\$37,409.88
Parcel Count:			20

*Note: total charge includes handbills.