


4/13/2022

Calabasas

# CITY COUNCIL MEETING





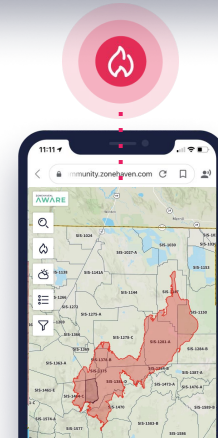
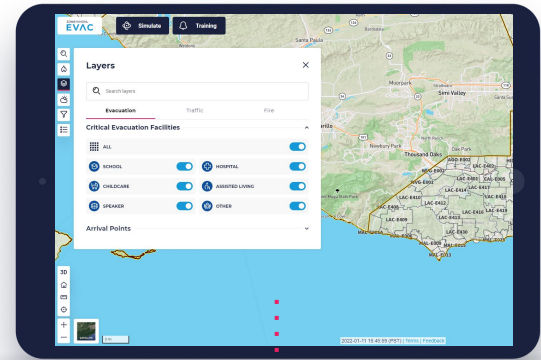
# Review Zonehaven Tools



- **app.zonehaven.com**
  - Public Safety ONLY
  - Zone Status and Data Inputting



- **community.zonehaven.com**
  - This is LIVE to the Internet 24/7
  - Public Facing Immediately



\*Recommendation - have both sites up and running while working in the applications.

# Evacuation Order Example

The image displays a topographic map of a region in California, highlighting two evacuation zones: CAL-E001 (shaded in dark purple) and LAC-E403 (shaded in yellow). The map includes labels for 'Laskey Mesa', 'Hidden Hills', 'Brents Junction', 'The Oaks of Calabasas', and 'Las Virgenes MWD Open Space'. Major roads like Ventura Fwy (101) and Mureau Rd are visible. A red 'X' icon is placed on the map near the intersection of Mureau Rd and another road. A red popup window is overlaid on the map, providing details for the CAL-E001 zone.

**ZONE** CAL-E001

**STATUS** **Evacuation Order**  
Immediate threat to life. This is a lawful order to leave now. The area is lawfully closed to public access.

**REASON** -

**COMMONLY KNOWN AS** -

**ZONE BOUNDARIES** **ENGLISH** SPANISH CHINESE CHINESE  
SIMPLIFIED TRADITIONAL

NORTH of Alsace Drive  
SOUTH of Las Virgenes Road  
EAST of Cheeseboro Ridge Trail  
WEST of Thousand Oaks Boulevard,  
Farmfield Road

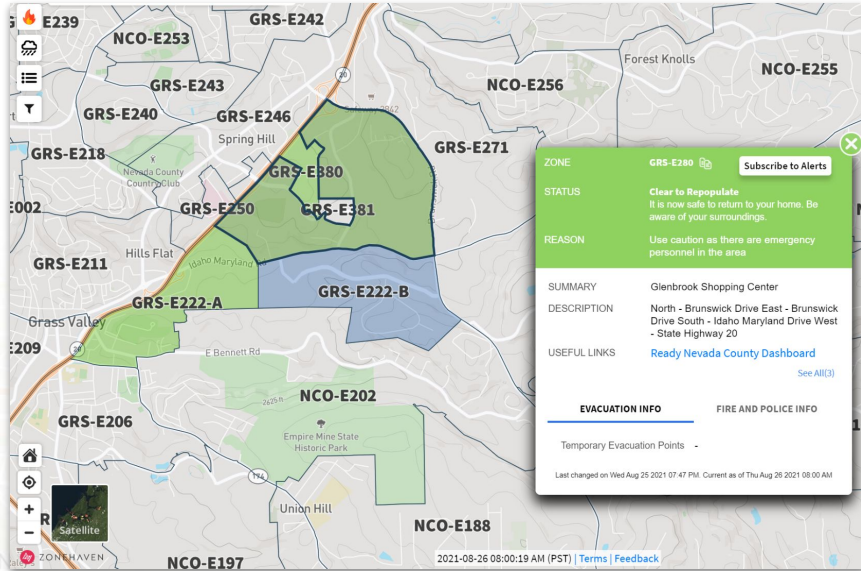
**USEFUL LINKS** [Sign Up for Alerts](#)

**EVACUATION INFO** **FIRE AND POLICE INFO**

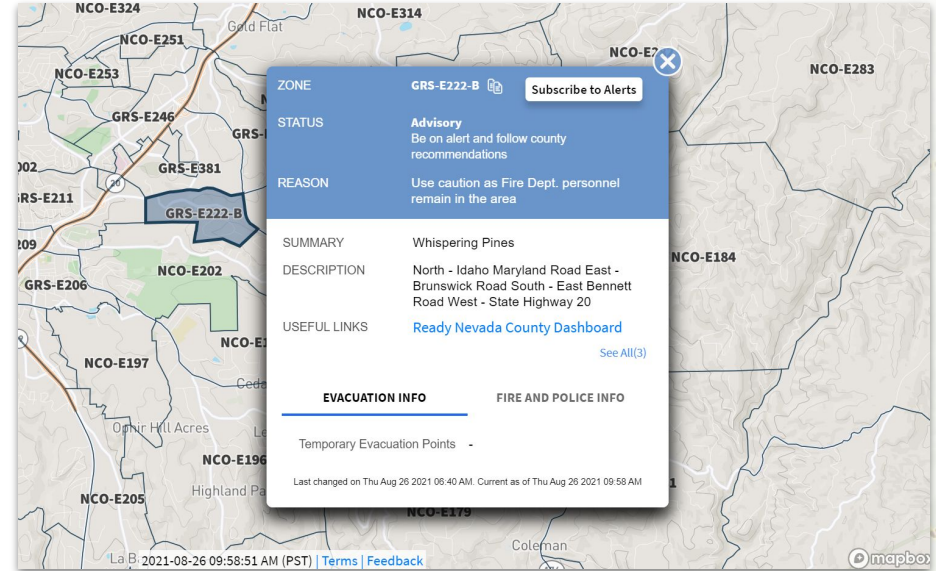
Temporary Evacuation Points -

Last changed on Wed Apr 06 2022 01:11 PM. Current as of Wed Apr 06 2022 01:21 PM

# Evacuation Order Lifted (Repopulation Tool)

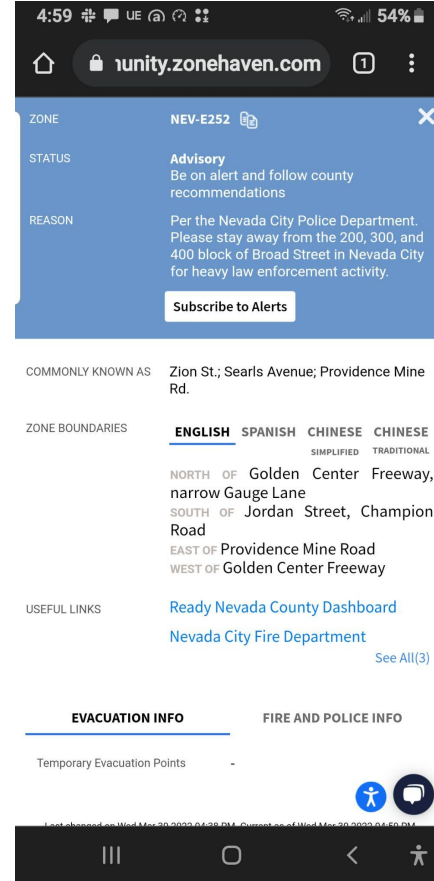
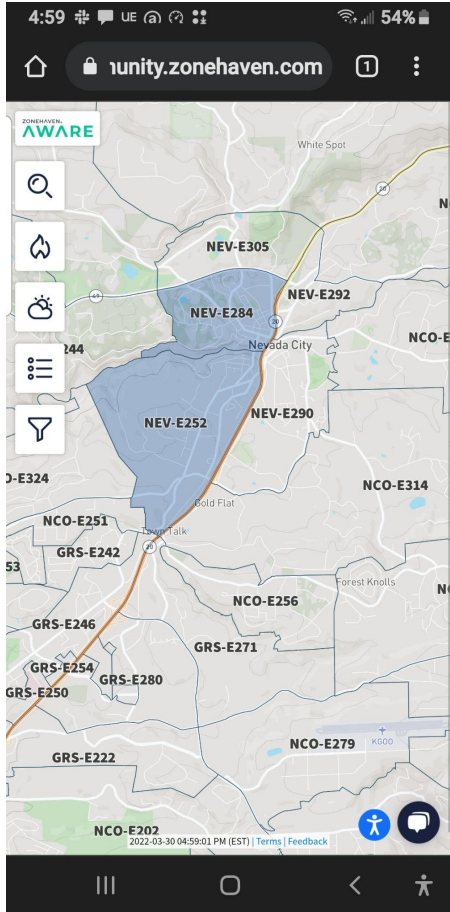


Aug 26, 2021 7:00 am



Aug 26, 2021 10:00 am

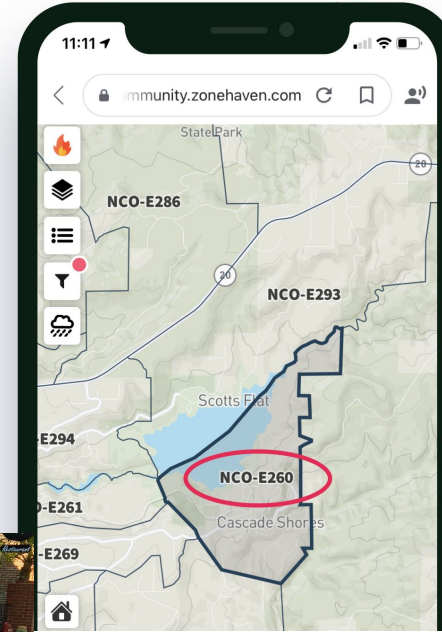
# Advisory Status Example



**ZONEHAVEN**  
A Genasys company.

# KNOW YOUR ZONE

A community awareness campaign  
designed to introduce communities  
to their evacuation zones





**Open Q&A**