

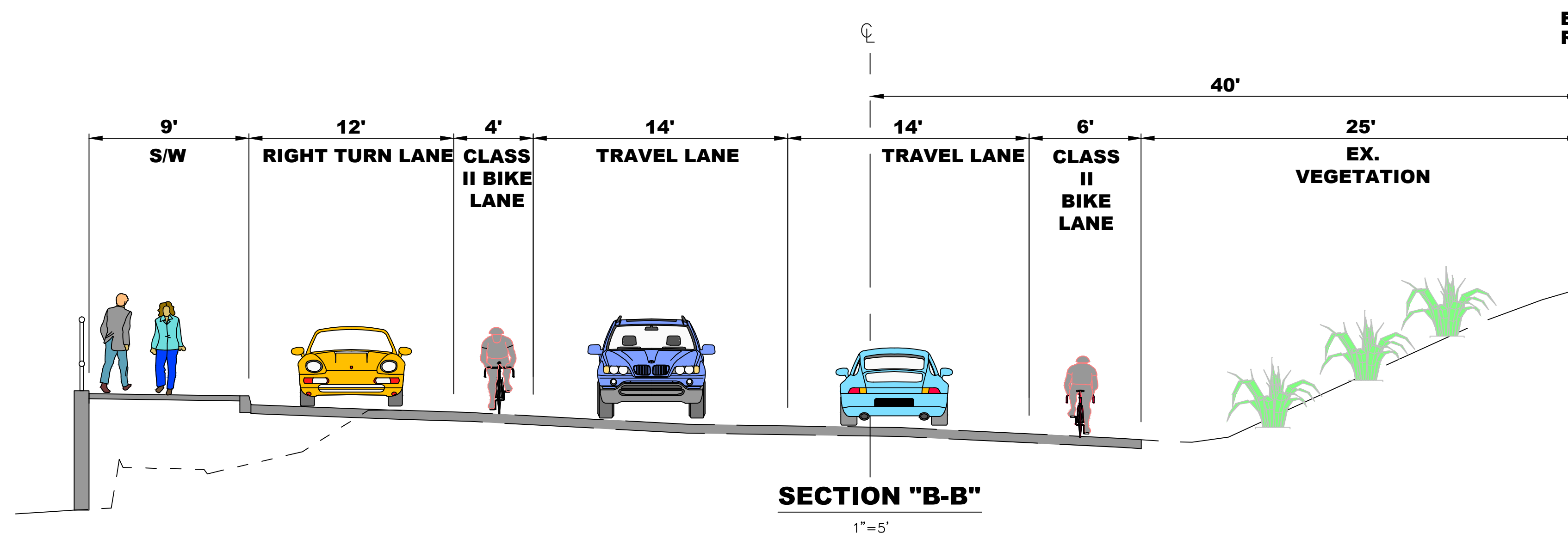
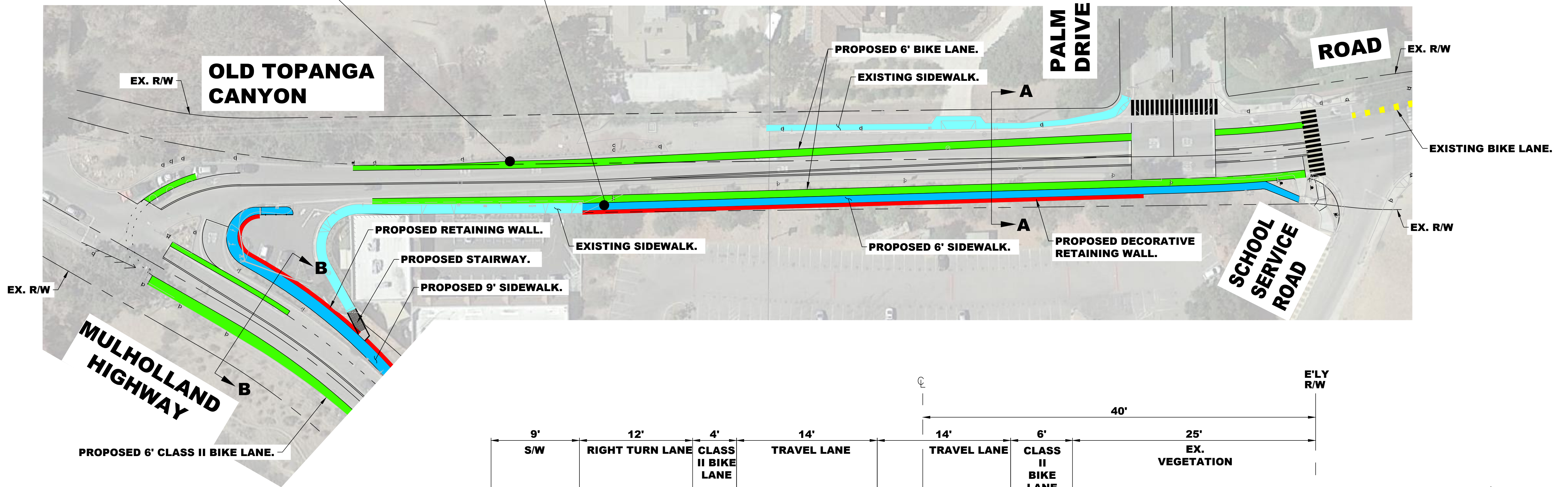
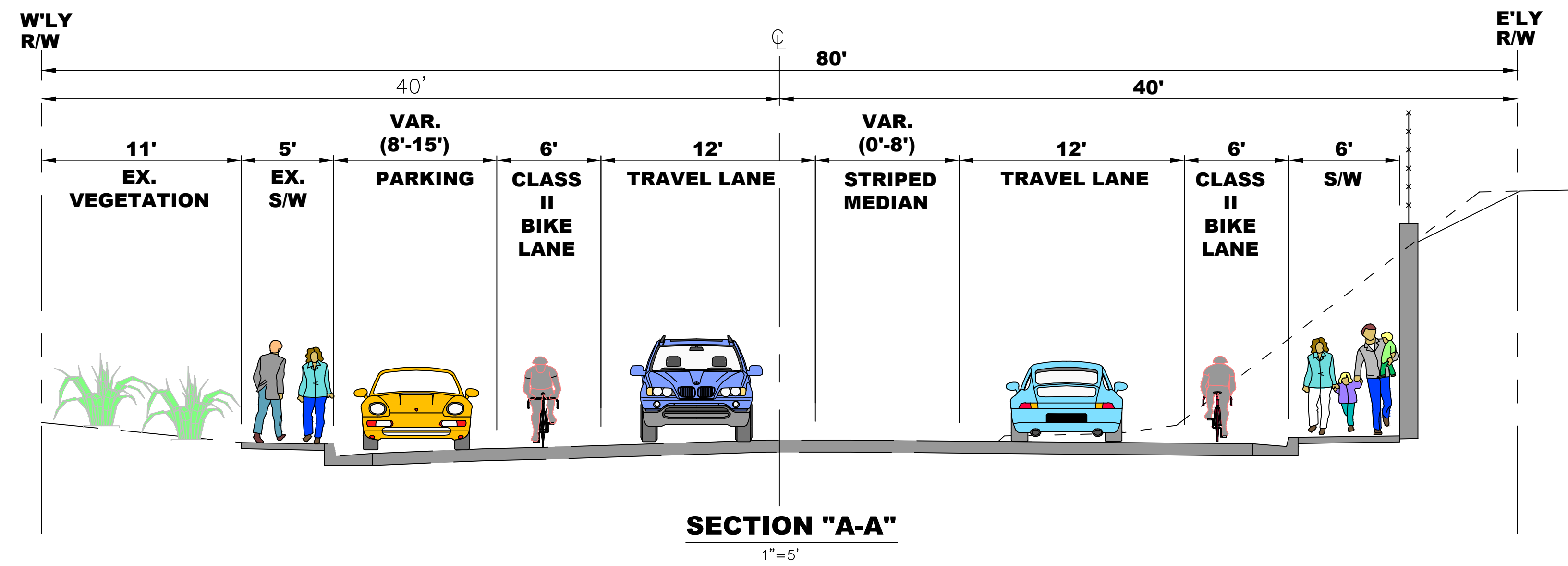
MULHOLLAND HIGHWAY GAP CLOSURE PROJECT



EXISTING CONDITIONS


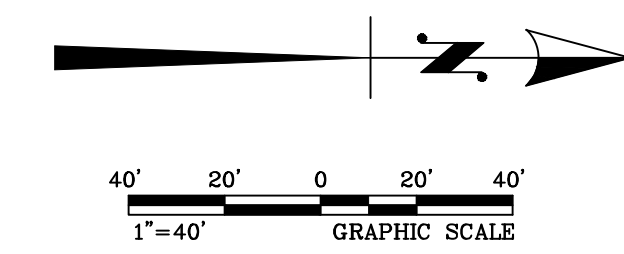


EXISTING CONDITIONS

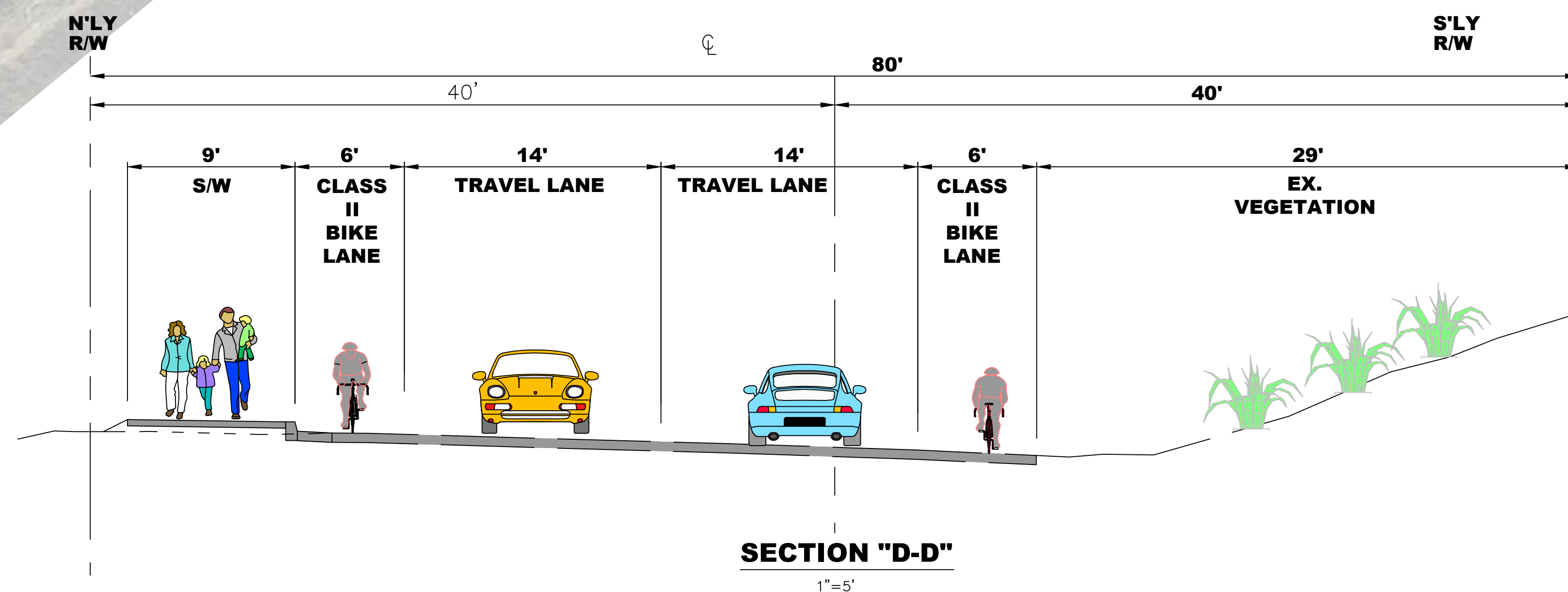
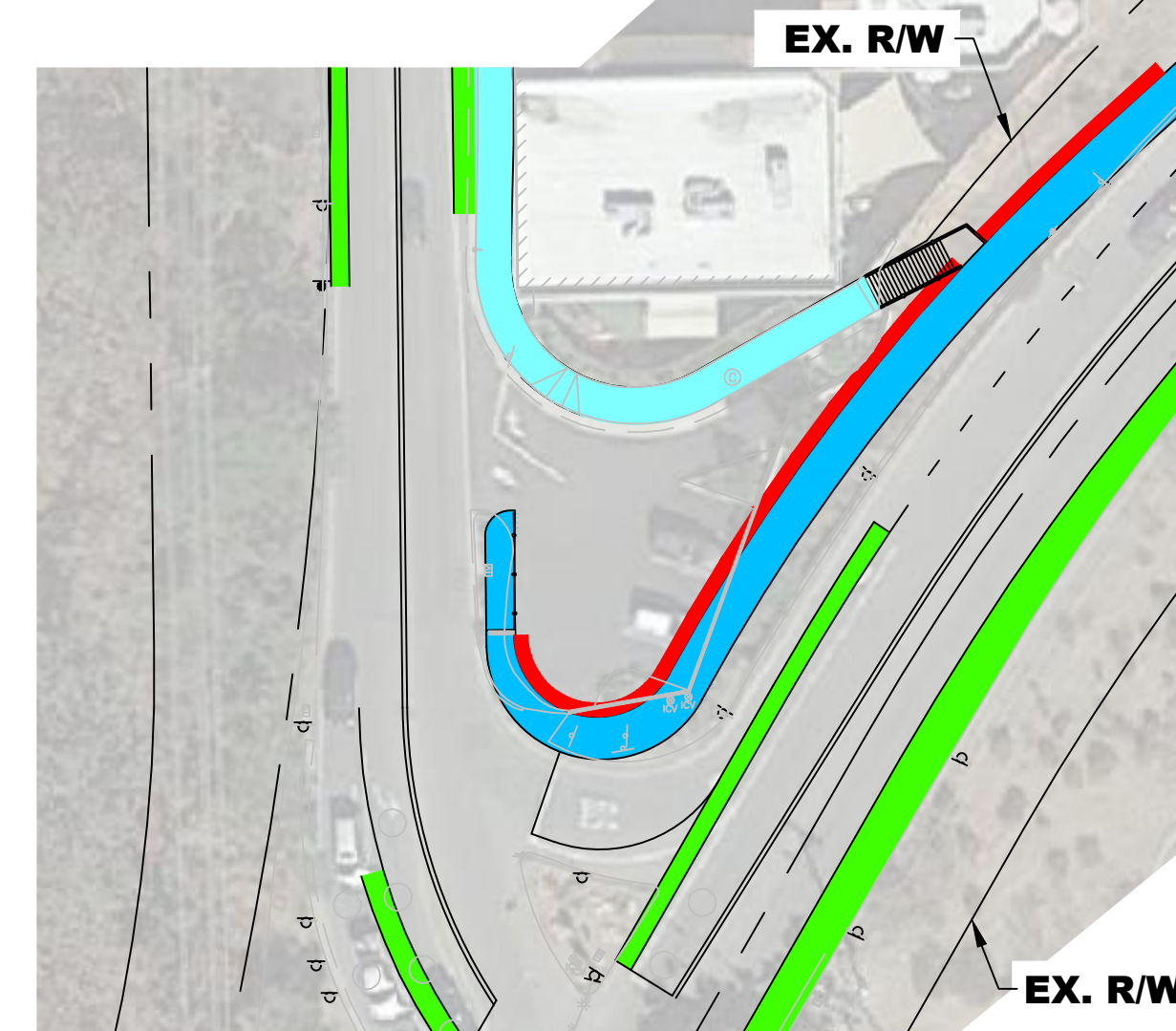
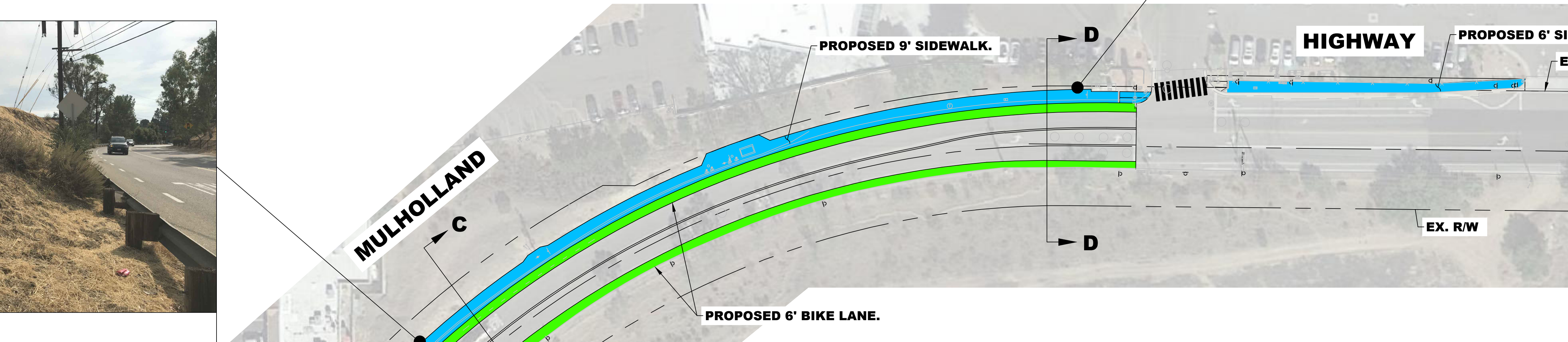
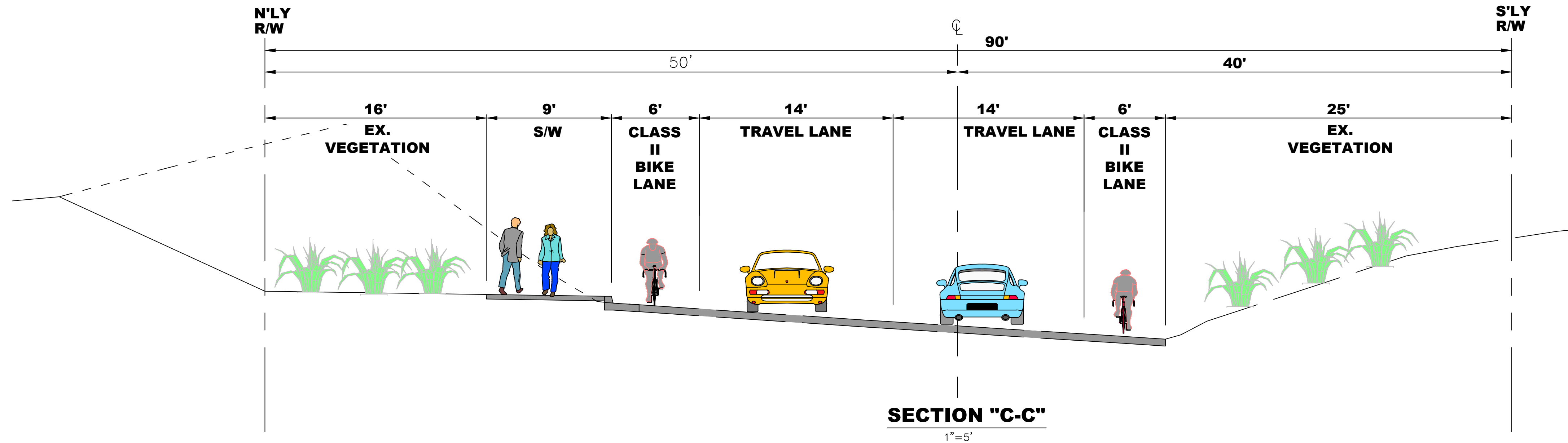


LEGEND

- 1. █ = PROPOSED CLASS II BIKE LANE.
- 2. █ = PROPOSED SIDEWALK.
- 3. █ = EXISTING SIDEWALK.
- 4. █ = PROPOSED RETAINING WALL.



MULHOLLAND HIGHWAY GAP CLOSURE PROJECT



LEGEND

- 1. █ = PROPOSED CLASS II BIKE LANE.
- 2. █ = PROPOSED SIDEWALK.
- 3. █ = EXISTING SIDEWALK.
- 4. █ = PROPOSED RETAINING WALL.

