





LAS VIRGENES-MALIBU COUNCIL OF GOVERNMENTS

HAZARD MITIGATION PLAN

2005-2010



Creating and maintaining a safer, more sustainable community

**Las Virgenes-Malibu Council of Governments
Hazard Mitigation Plan**

**LAS VIRGENES-MALIBU COUNCIL OF GOVERNMENTS
HAZARD MITIGATION PLAN**

INDEX	PAGE
PART I. MITGATION ACTION PLAN	
ACKNOWLEDGEMENTS	6
EXECUTIVE SUMMARY	8
SECTION 1 INTRODUCTION	14
SECTION 2 COMMUNITY PROFILE	28
SECTION 3 RISK ASSESSMENT	55
SECTION 4 MULTI-HAZARD GOALS AND STRATEGIES	76
SECTION 5 PLAN MAINTENANCE	98
PART II HAZARD SPECIFIC INFORMATION	
SECTION 6 EARTHQUAKE	102
SECTION 7 FIRE	133
SECTION 8 TERRORISM	161
SECTION 9 FLOOD	173
SECTION 10 LANDSLIDE	192
SECTION 11 WINDSTORM	208
PART III RESOURCES	
APPENDIX A PLAN RESOURCE DIRECTORY	218
APPENDIX B LOCAL HAZARD MITIGATION PLAN REVIEW CROSSWALK	232
APPENDIX C NATURAL HAZARD RISK ANALYSIS RATING FORM	250



Las Virgenes-Malibu Council of Governments Hazard Mitigation Plan

INDEX	PAGE
APPENDIX D PLANNING AND PUBLIC INVOLVEMENT MEETINGS	254
APPENDIX E MALIBU FLOOD MITIGATION PLAN	262
APPENDIX F STEERING COMMITTEE/FOCUS GROUP HAZARD RATING SURVEY	326
APPENDIX G PLAN ADOPTION DOCUMENTATION	327



Las Virgenes-Malibu Council of Governments Hazard Mitigation Plan

MAPS	PAGE
MAP 1 LAS VIRGENES-MALIBU COUNCIL OF GOVERNMENTS REGION	29
MAP 2 HAZARDOUS WASTE SITES	61
MAP 3 LAS VIRGENES-MALIBU COG FIRE STATIONS	63
MAP 4 LAS VIRGENES-MALIBU COG CRITICAL FACILITIES	67
MAP 5 SEISMIC HAZARDS 3-D ANIMATION OF THE LOS ANGELES AREA	105
MAP 6 FAULTS OF THE LOS ANGELES AREA	106
MAP 7 SOUTHERN CALIFORNIA SEISMIC ACTIVITY MARCH 2004	109
MAP 8 SAN ANDREAS FAULT "BIG BEND"	110
MAP 9 TOPOGRAPHY OF THE LOS ANGELES BASIN	111
MAP 10 KNOWN FAULTS IN AND AROUND THE LAS VIRGENES-MALIBU REGION	113
MAP 11 MALIBU SEISMIC HAZARD ZONES	122
MAP 12 WESTLAKE VILLAGE GEOLOGIC, SEISMIC AND FLOODING CONSTRAINTS	124
MAP 13 FIRE STATIONS IN THE LAS VIRGENES-MALIBU REGION	136
MAP 14 OCOTBER 2003 FIRES	137
MAP 15 PIRU FIRE MAP	138
MAP 16 PACIFIC FIRE – CITY OF MALIBU	140
MAP 17 FIRE HISTORY IN THE LAS VIRGENES-MALIBU REGION	143
MAP 18 WEST LOS ANGELES COUNTY FIRE MAP	149
MAP 19 LAS VIRGENES-MALIBU REGION FIRE ZONES	150
MAP 20 LAKE LINDERO FEMA FLOOD AREA MAP IN AGOURA HILLS	177
MAP 21 CITY OF AGOURA HILLS FLOOD AREAS	178
MAP 22 CITY OF WESTLAKE VILLAGE FLOOD ZONES	181
MAP 23 AGOURA HILLS LANDSLIDE AREAS	197
MAP 24 POTENTIAL MUDFLOW IMPACT, CITY OF MALIBU	202
MAP 25 WESTLAKE VILLAGE SLOPE INSTABILITY MAP	204

****Note:** The information on some of the maps noted in this plan was derived from MLC & Associates, Inc. (MLC) research. Care was taken in the creation of these maps, but is provided "as is". The Las Virgenes-Malibu Council of Governments and/or MLC & Associates, Inc. cannot accept any responsibility for any errors, omissions or positional accuracy, and therefore, there are no warranties that accompany these maps. Although information from land surveys may have been used in the creation of these maps, in no way does this product represent a land survey. Users are cautioned to field verify information on this product before making any decisions.



Las Virgenes-Malibu Council of Governments Hazard Mitigation Plan

CHARTS	PAGE
CHART 1 LOS ANGELES COUNTY DISASTER MANAGEMENT AREA B	15
CHART 2 COUNTY DISASTERS FROM 1989-2003	17
CHART 3 RISK ASSESSMENT	55
CHART 4 FOCUS GROUP HAZARD RATING SURVEY	58
CHART 5 STEERING COMMITTEE HAZARD RATING SURVEY	58
CHART 6 LAS VIRGENES-MALIBU COG FIRE STATIONS	63,136
CHART 7 SIGNIFICANT LOS ANGELES COUNTY EARTHQUAKES	108
CHART 8 MAJOR FAULTS AROUND THE LAS VIRGENES-MALIBU REGION	112
CHART 9 PARTIAL LIST OF CALIFORNIA LAWS ON EARTHQUAKE SAFETY	129
CHART 10 OCTOBER 2003 FIRESTORM STATISTICS	139
CHART 11 LARGE HISTORIC FIRES IN LOS ANGELES COUNTY 1961-1993	142
CHART 12 NATIONAL FIRE SUPPRESSION COSTS	142
CHART 13 SAMPLE HAZARD IDENTIFICATION RATING SYSTEM	152
CHART 14 SIGNIFICANT FLOOD EVENTS IN SOUTHERN CALIFORNIA 1978-2004	176
CHART 15 FLOOD LOSS STATISTICS FROM NFIP FOR THE STATE OF CALIFORNIA	176
CHART 16 SIGNIFICANT RESERVOIR FAILURES IN CALIFORNIA	186
CHART 17 NATIONAL FLOOD INSURANCE PROGRAM COMMUNITIES	187
CHART 18 CITY OF AGOURA HILLS LANDSLIDE EVENTS	196
CHART 19 BEAUFORT SCALE	210



Las Virgenes-Malibu Council of Governments Hazard Mitigation Plan

ACKNOWLEDGEMENTS

The Hazards Mitigation Plan has been a very comprehensive project that required the efforts, intellect and patience of numerous staff individuals within the Las Virgenes-Malibu region. The scholarly research involved to obtain historical backgrounds and compose sound mitigation strategies was a tremendous accomplishment and is greatly appreciated not only by region staff but by region residents as a whole. The Hazards Mitigation Plan is vital in reducing the possibility of the loss of life and property during and after an emergency situation. This would not have been possible without the following individuals:

Steering Committee:

Tony Corrales, City Manager - City of Calabasas
Cherie L. Paglia, City Manager - City of Hidden Hills
Katie Lichtig, City Manager - City of Malibu
Greg Ramirez, City Manager - City of Agoura Hills
Ray Taylor, City Manager - City of Westlake Village

Focus Group Number 1:

Carol Tubelis, Assistant to the City Manager- City of Agoura Hills
Tom Wheeler, Risk Management/Public Safety - City of Calabasas
Cherie L. Paglia, City Manager - City of Hidden Hills
Brad Davis, Emergency Preparedness Coordinator - City of Malibu
Audrey Brown, Assistant City Manager - City of Westlake Village

Terry Dipple, Executive Director of the Las Virgenes-Malibu Council of Governments